

BUILDING INVENTORY SHEET

AREA

3

**Specifics**

\*Address: 22 Exeter Road

Longitude:

Latitude:

1806 Name: J. Philbrick (19)

\*1841 Name: Jonathan Philbrick (19)

1892 Name: Andrew J. Philbrick

Current Owner: Richard C. Noel

Original Owner: William and Deliverance Smith ?

Date Built: c. 1780

\*Existing: Yes

**Use**

\*Current Use: Private Dwelling

\*Historic Use: Private Dwelling

**Architectural Information**

\*Architectural Style: Georgian with alterations

Architect/Builder:

Alterations: Many alterations - windows, doors etc.

Moved: No

Date:



Photograph: Digital

Date: 8/16/2003

Time:

**Exterior Specifics**

Foundation: Unknown

\*Exterior Wall Material: Wooden Clapboards

Roofing: Asphalt Shingles

Chimney: Brick

Location of Chimney: Not applicable

Stories: Two and a half

Door Location: Other

Windows: Other

Replaced?: Yes

**Property**

\*Landscape Features:

Approximate Acreage:

\*Exterior Buildings:

**Comments**

House cannot be properly described from an exterior view.

**Form Recorded By**

Name: Percy Annis

Organization: Hampton Historical Society

Date: 7.2003

BUILDING INVENTORY SHEET

Specified

\*Address: 23 Essex Road

Longitude:

1800 Name: J. Phillips (19)

\*1841 Name: Jonathan Phillips (19)

1893 Name: Andrew J. Phillips

Current Owner: Richard C. Noel

Original Owner: William and Catherine Noel

Date Built: c. 1780

Use:

\*Current Use: Private Dwelling

\*Historic Use: Private Dwelling

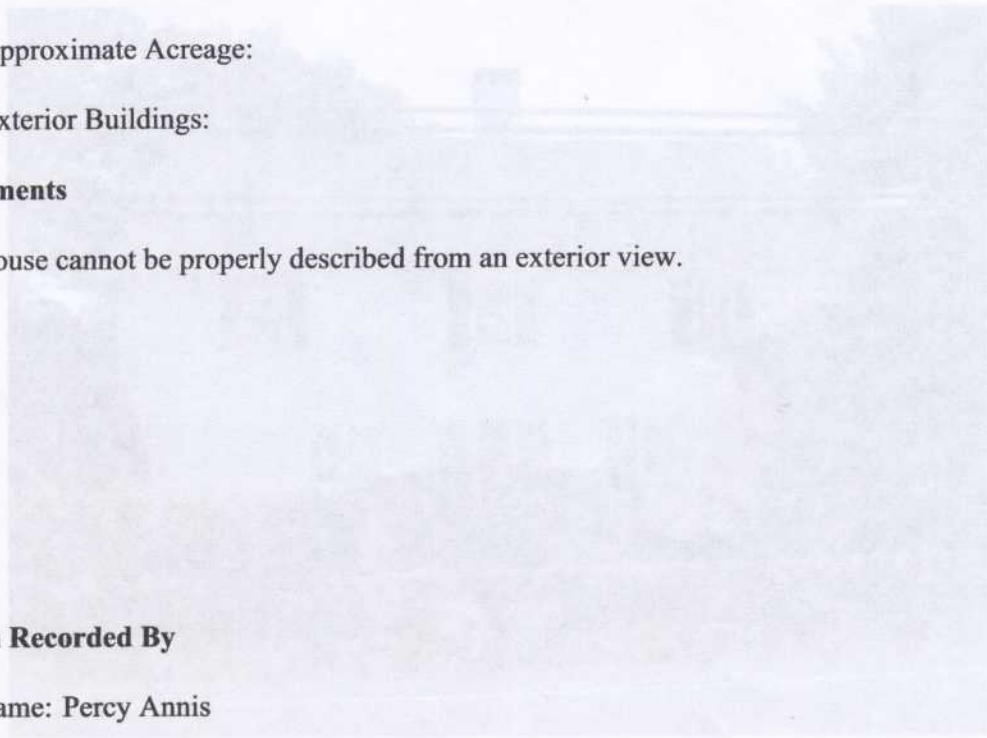
Architectural Information:

\*Architectural Style: Georgian with alterations

Architect/Builder:

Alterations: Many alterations - windows, doors, etc.

Move: No



Photograph: Digital

Date: 8/16/2003

Time:

## 22 Exeter Road



A view of the house from the northwest. Note the carriage sheds now used as garages.



## BUILDING INVENTORY SHEET

AREA

3

### Specifics

\*Address: 33 Exeter Road

Longitude:

Latitude:

1806 Name: N/A

\*1841 Name: John D. Neal (3)

1892 Name: Mrs. Neal

Current Owner:

Original Owner: John D. Neal

Date Built: c. 1830-35

\*Existing: Yes

### Use

\*Current Use: Private Dwelling

\*Historic Use: Private Dwelling

### Architectural Information

\*Architectural Style: Cape with Greek Revival features

Architect/Builder:

Alterations: Porch added

Moved: No

Date:



Photograph: Film

Date: 5.18.2003

Time:

**Exterior Specifics**

Foundation: Granite

\*Exterior Wall Material: Wooden Clapboards

Roofing: Asphalt Shingles with metal patch

Chimney: Brick

Location of Chimney: Ridge center

Stories: One and a half

Door Location: Facade center

Windows: 6 over 6

Replaced?: Yes

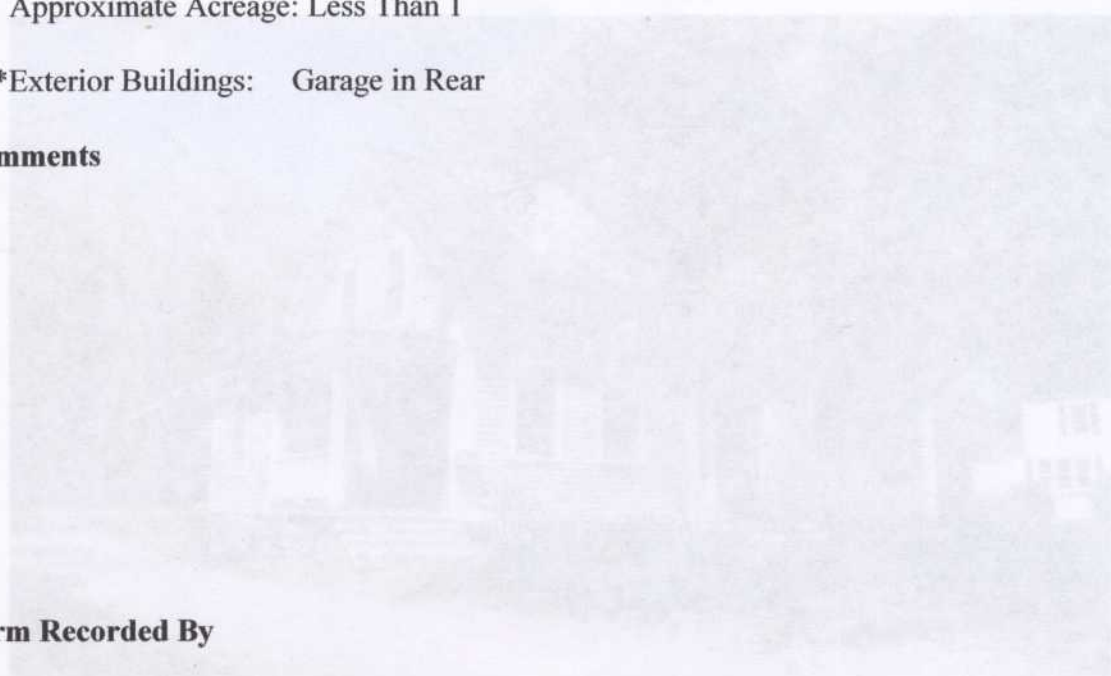
**Property**

\*Landscape Features: Suburban Lawn

Approximate Acreage: Less Than 1

\*Exterior Buildings: Garage in Rear

**Comments**



**Form Recorded By**

Name: Percy Annis

Organization: Hampton Historical Society

Date: 7.2003

## BUILDING INVENTORY SHEET

AREA

3

### Specifics

\*Address: 45 Exeter Road

Longitude:

Latitude:

1806 Name: N/A

\*1841 Name: Col. John Dearborn (29?) [see note]

1892 Name: ?

Current Owner:

Original Owner:

Date Built: Early 19th C.

\*Existing: Yes

### Use

\*Current Use: Duplex

\*Historic Use: Private Dwelling

### Architectural Information

\*Architectural Style: Georgian

Architect/Builder:

Alterations: Division into 2

Moved: No

Date:



Photograph: Film

Date: 5.18.2003

Time:



**Exterior Specifics**

Foundation: Unknown

\*Exterior Wall Material: Wooden Clapboards

Roofing: Asphalt Shingles

Chimney: Brick 2

Location of Chimney: Spaced on Ridge

Stories: Two and a half

Door Location: 2 Facade center

Windows: 4 over 4

Replaced?: Yes

**Property**

\*Landscape Features: Fenced in garden

Approximate Acreage: Less Than 1

\*Exterior Buildings: Shed at side, garage at back

**Comments**

Dow notes that John (34) lived with Thomas Ward, his father-in-law on lower Lafayette Rd. However, may have owned this house? or is this John (29) as seems more likely (Dow 666/667)

**Form Recorded By**

Name: Percy Annis

Organization: Hampton Historical Society

Date: 7.2003

## BUILDING INVENTORY SHEET

AREA

3

### Specifics

\*Address: 57 Exeter Road

Longitude:

Latitude:

1806 Name: N/A

\*1841 Name: Jacob Dearborn (31) [occupied by Jonathan (33) in 1841]

1892 Name: Mrs. Shaw?

Current Owner:

Original Owner: Jacob Dearborn?

Date Built: c.1800

\*Existing: Yes

### Use

\*Current Use: Private Dwelling

\*Historic Use: Private Dwelling

### Architectural Information

\*Architectural Style: Georgian with Victorian additions

Architect/Builder:

Alterations: Bay windows and shed added. Reoriented to face street.

Moved: No

Date:



Photograph: Film

Date: 5.18.2003

Time:



**Exterior Specifics**

Foundation: Granite

\*Exterior Wall Material: Wooden Clapboards

Roofing: Asphalt Shingles

Chimney: Brick

Location of Chimney: Slope

Stories: Two and a half

Door Location: Center gable end, center side

Windows: Mixed

Replaced?: Yes

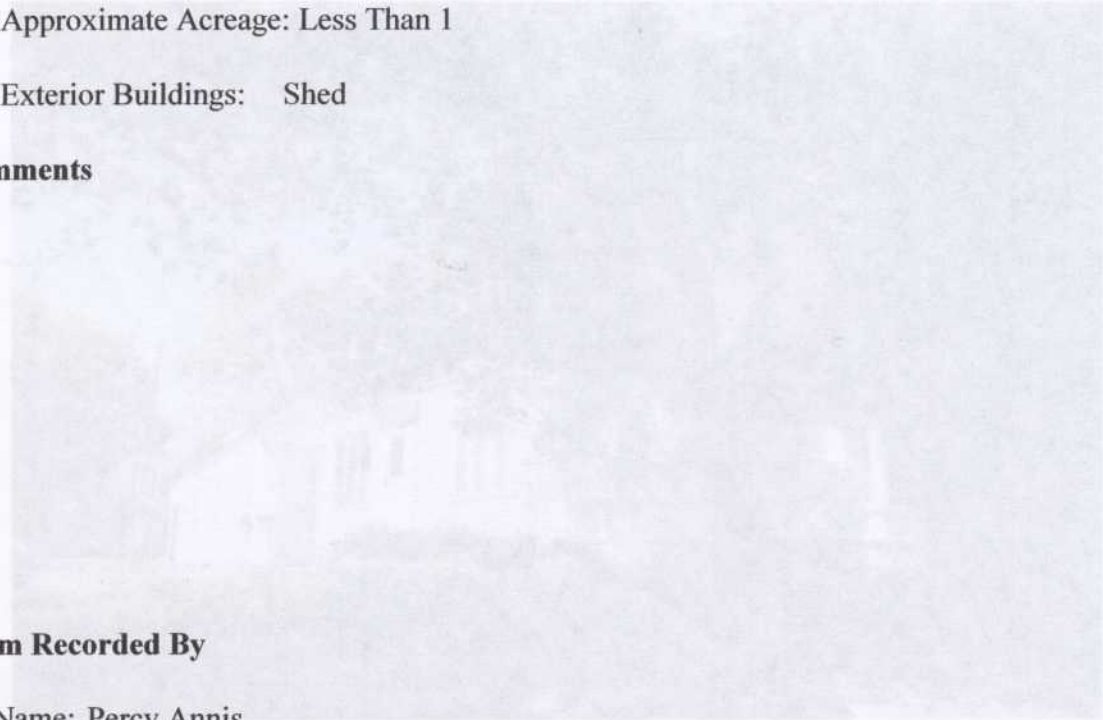
**Property**

\*Landscape Features: Suburban Lawn

Approximate Acreage: Less Than 1

\*Exterior Buildings: Shed

**Comments**



**Form Recorded By**

Name: Percy Annis

Organization: Hampton Historical Society

Date: 7.2003

## BUILDING INVENTORY SHEET

AREA

3

### Specifics

\*Address: 73 Exeter Road

Longitude:

Latitude:

1806 Name: Capt. Dearborn

\*1841 Name: Simon N. Dearborn (35)

1892 Name: Mrs. L. Dearborn Estate

Current Owner:

Original Owner: Godfrey Dearborn

Date Built: 18th c.

\*Existing: Yes

### Use

\*Current Use: Private Dwelling

\*Historic Use: Private Dwelling

### Architectural Information

\*Architectural Style: Georgian

Architect/Builder:

Alterations: Front entrance altered c. 1810, side ell; may have been built in 2 sections

Moved: No

Date:



Photograph: Film

Date: 5.18.2003

Time:

**Exterior Specifics**

Foundation: Field Stone

\*Exterior Wall Material: Wooden Clapboards

Roofing: Asphalt Shingles

Chimney: Brick

Location of Chimney: Ridge center

Stories: Two and a half

Door Location: Facade center

Windows: 6 over 6, 9 over 6

Replaced?: Yes

**Property**

\*Landscape Features: Suburban Lawn

Approximate Acreage: Less Than 1

\*Exterior Buildings: Garage, shed

**Comments**

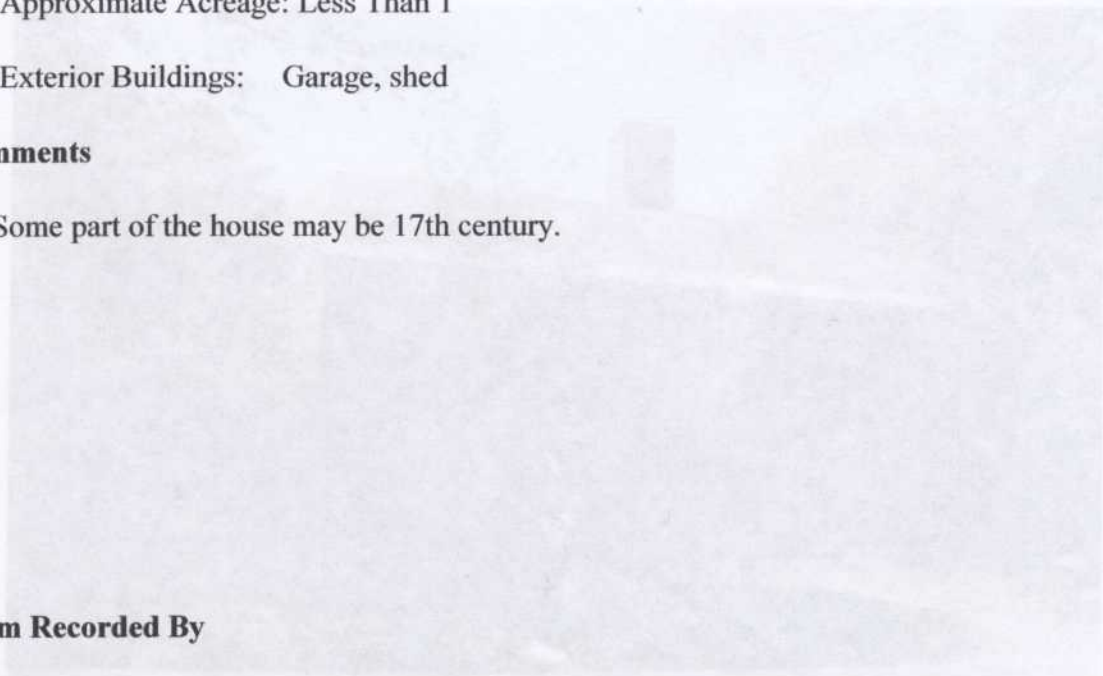
Some part of the house may be 17th century.

**Form Recorded By**

Name: Percy Annis

Organization: Hampton Historical Society

Date: 7.2003





## BUILDING INVENTORY SHEET

AREA

3

### Specifics

\*Address: 93 Exeter Road

Longitude:

Latitude:

1806 Name: N/A

\*1841 Name: Abraham Marston (53)

1892 Name: N. Marston

Current Owner:

Original Owner:

Date Built: c. 1830?

\*Existing: Yes

### Use

\*Current Use: Private Dwelling

\*Historic Use: Private Dwelling

### Architectural Information

\*Architectural Style: Georgian

Architect/Builder:

Alterations: Porch added, blinds

Moved: No

Date:



Photograph: Film

Date: 5.18.2003

Time:

**Exterior Specifics**

Foundation: Unknown

\*Exterior Wall Material: Wooden Clapboards

Roofing: Asphalt Shingles

Chimney: Brick

Location of Chimney: Ridge off-center

Stories: Two and a half

Door Location: Left of Facade

Windows: 1 over 1

Replaced?: Yes

**Property**

\*Landscape Features: Lawn

Approximate Acreage: Less Than 1

\*Exterior Buildings:

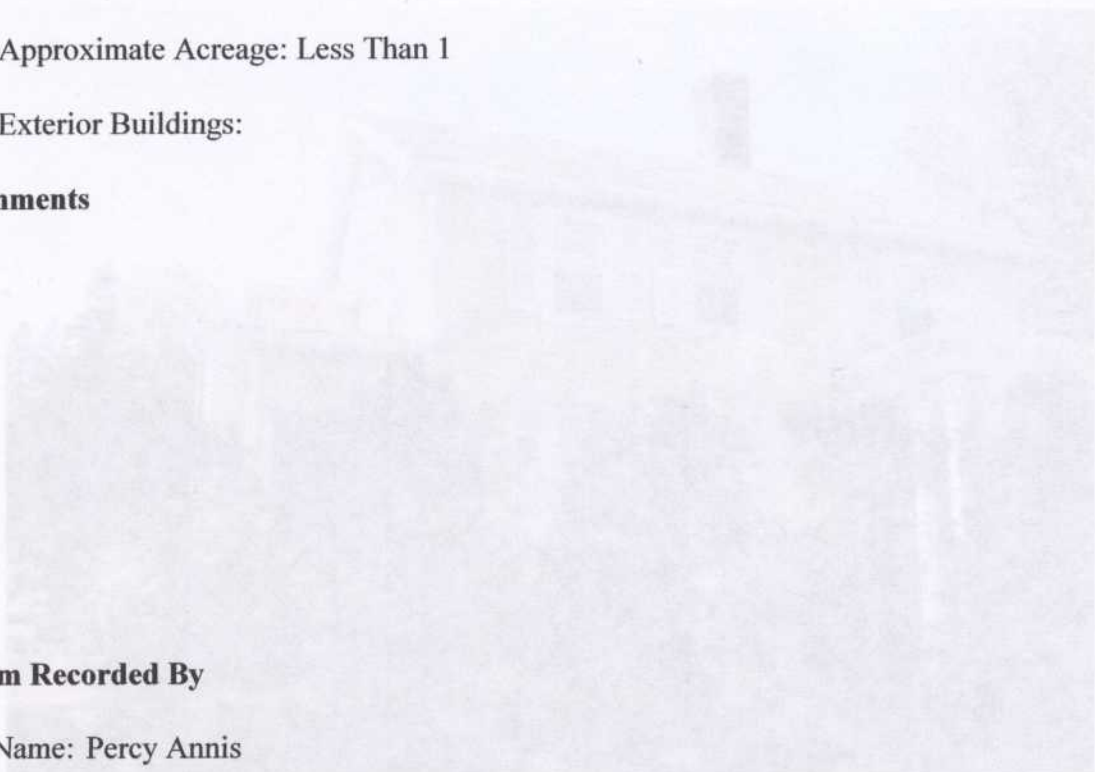
**Comments**

**Form Recorded By**

Name: Percy Annis

Organization: Hampton Historical Society

Date: 7.2003



BUILDING INVENTORY SHEET

Address: 93 Essex Road  
Location: 1806  
1806 Name: N/A  
\*1841 Name: Abraham Stanton (23)  
1892 Name: N. Stanton  
Current Owner:  
Original Owner:  
Date Built: c. 1830  
\*Featuring: Yes  
\*Current Use: Private Dwelling  
\*Historic Use: Private Dwelling  
Architectural Information  
\*Architectural Style: Georgian  
Architect/BUILDER:  
Attention: Forth about blinds  
Moved: No

Photographic Film  
Date: 5.18.2003

## BUILDING INVENTORY SHEET

AREA

3

### Specifics

\*Address: 129 Exeter Road

Longitude:

Latitude:

1806 Name: N/A

\*1841 Name: David Marston (54)

1892 Name: N.Marston

Current Owner:

Original Owner: David Marston?

Date Built: c. 1835?

\*Existing:

### Use

\*Current Use: Rental Property

\*Historic Use: Private Dwelling

### Architectural Information

\*Architectural Style: Georgian

Architect/Builder:

Alterations: Windows, ell added

Moved: No

Date:



Photograph: Film

Date: 5.18.2003

Time:



## Exterior Specifics

Foundation: Granite

\*Exterior Wall Material: Wooden Clapboards

Roofing: Asphalt Shingles

Chimney: Brick 3

Location of Chimney: 2 at end ridge, one on ell

Stories: Two and a half

Door Location: Facade center

Windows: 6 over 6, 9 over 6

Replaced?: Yes

## Property

\*Landscape Features: Lawn

Approximate Acreage:

\*Exterior Buildings: Garage

## Comments

David Marston, Jr. house to east was on 1806 map & 1841 map but appears to be gone - replaced by 1891 house of Norman Marston, son of David(54).

## Form Recorded By

Name: Percy Annis

Organization: Hampton Historical Society

Date: 7.2003

## BUILDING INVENTORY SHEET

AREA

3

### Specifics

\*Address: 389 Exeter Road

Longitude:

Latitude:

1806 Name: J. Robey

\*1841 Name: Josiah Robey (11)

1892 Name: Samuel Cutts, son of Samuel (1)

Current Owner: Larosa, Philip R. and Julie

Original Owner: Josiah Robey

Date Built: c. 1790

\*Existing: Yes

### Use

\*Current Use: Private Dwelling

\*Historic Use: Private Dwelling

### Architectural Information

\*Architectural Style: Georgian (half house)

Architect/Builder:

Alterations: Porch and ell added

Moved: No

Date:



Photograph: Film

Date: 5.18.2003

Time:

**Exterior Specifics**

Foundation: Unknown

\*Exterior Wall Material: Wooden Clapboards

Roofing: Asphalt Shingles

Chimney: Brick 2

Location of Chimney: Ell and left ridge

Stories: Two and a half

Door Location: Left facade

Windows: 6 over 6

Replaced?: Yes

**Property**

\*Landscape Features: Lawn

Approximate Acreage: Less than 1

\*Exterior Buildings: Barn at W. side

**Comments**

This is not the "Robey Farm". Josiah built this house.

**Form Recorded By**

Name: Percy Annis

Organization: Hampton Historical Society

Date: 7.2003



## BUILDING INVENTORY SHEET

AREA

3

### Specifics

\*Address: 411 Exeter Road

Longitude:

Latitude:

1806 Name: [S.] Batchelder

\*1841 Name: Sanborn Batchelder (24)

1892 Name: G. Batchelder, son of Nathaniel (31)

Current Owner: Lucille Batchelder

Original Owner:

Date Built: Late 18th c.

\*Existing: Yes

### Use

\*Current Use: Private Dwelling

\*Historic Use: Private Dwelling

### Architectural Information

\*Architectural Style: Georgian

Architect/Builder:

Alterations: Side porch & ell added. Considerable alterations inside.

Moved: No

Date:



Photograph: Film

Date: 5.18.2003

Time:

## Exterior Specifics

Foundation: Unknown

\*Exterior Wall Material: Wooden Clapboards

Roofing: Asphalt Shingles

Chimney: Brick

Location of Chimney: Ridge center

Stories: Two and a half

Door Location: Facade center

Windows: 6 over 6

Replaced?: Yes

## Property

\*Landscape Features: Farmyard

Approximate Acreage:

\*Exterior Buildings: Large Barn (after 1820) on W. side

## Comments

Barn was near site of Samuel Cutts (1) house.

## Form Recorded By

Name: Percy Annis

Organization: Hampton Historical Society

Date: 7.2003

## BUILDING INVENTORY SHEET

AREA

3

### Specifics

\*Address: 459 Exeter Road

Longitude:

Latitude:

1806 Name: S. James

\*1841 Name: Capt. Samuel James (7)

1892 Name: R(Ralph) and Mrs. M. James [wife of Samuel (11)]

Current Owner: John R. Demeritt

Original Owner: Samuel James

Date Built: after 1798

\*Existing: Yes

### Use

\*Current Use: Private Dwelling

\*Historic Use: Private Dwelling

### Architectural Information

\*Architectural Style: Georgian

Architect/Builder:

Alterations: Added porch, one story ell, vestibule

Moved: No

Date:



Photograph: Film

Date: 5.18.2003

Time:



**Exterior Specifics**

Foundation:

\*Exterior Wall Material: Wooden Clapboards

Roofing: Asphalt Shingles

Chimney: Brick

Location of Chimney: Ridge center

Stories: Two and a half

Door Location: Facade center

Windows: 9 over 6

Replaced?: Unknown

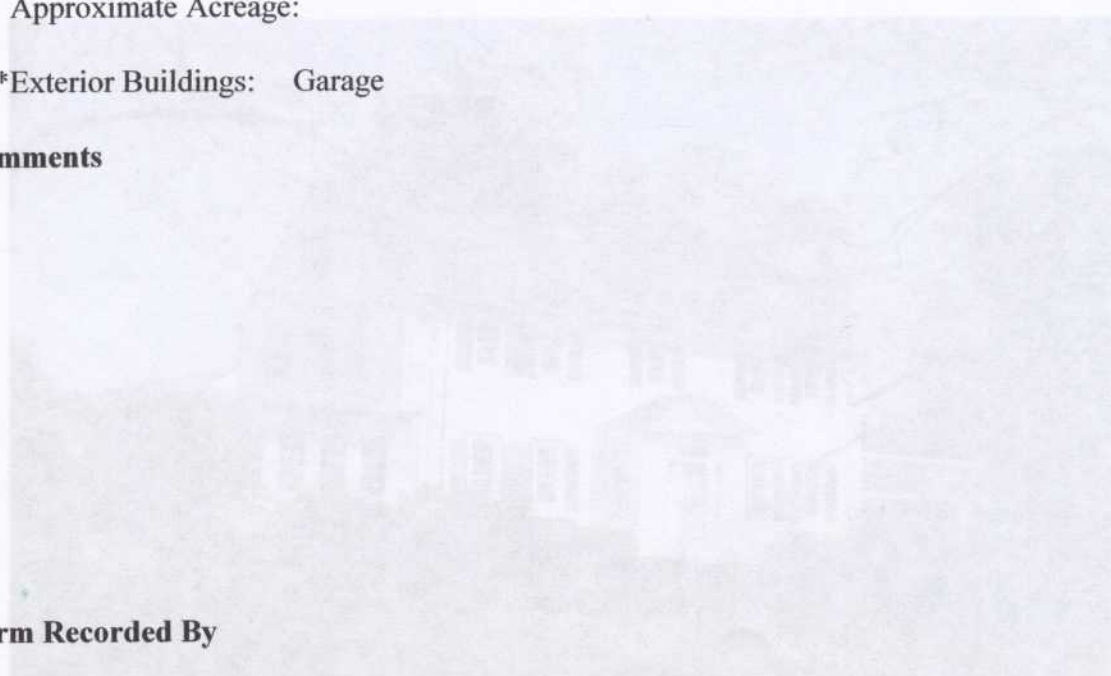
**Property**

\*Landscape Features: Lawn

Approximate Acreage:

\*Exterior Buildings: Garage

**Comments**



**Form Recorded By**

Name: Percy Annis

Organization: Hampton Historical Society

Date: 7.2003

## BUILDING INVENTORY SHEET

AREA

3

### Specifics

\*Address: 466 Exeter Road

Longitude:

Latitude:

1806 Name: N/A

\*1841 Name: Ira James (10)

1892 Name: J. S. James (14)

Current Owner: J.M. Batchelder

Original Owner: Ira James

Date Built: c. 1830

\*Existing: Yes

### Use

\*Current Use: House/Farm

\*Historic Use: Private Dwelling

### Architectural Information

\*Architectural Style: Georgian

Architect/Builder:

Alterations: Large ell added on back, porch added.

Moved:

Date:



Photograph: Film

Date: 5.5.2003

Time:

**Exterior Specifics**

Foundation:

\*Exterior Wall Material: Wooden Clapboards

Roofing: Asphalt Shingles

Chimney: Brick

Location of Chimney: Both ends

Stories: Two and a half

Door Location: Facade center

Windows: 9 over 6

Replaced?: Unknown

**Property**

\*Landscape Features: Farmyard

Approximate Acreage:

\*Exterior Buildings: Barn at back

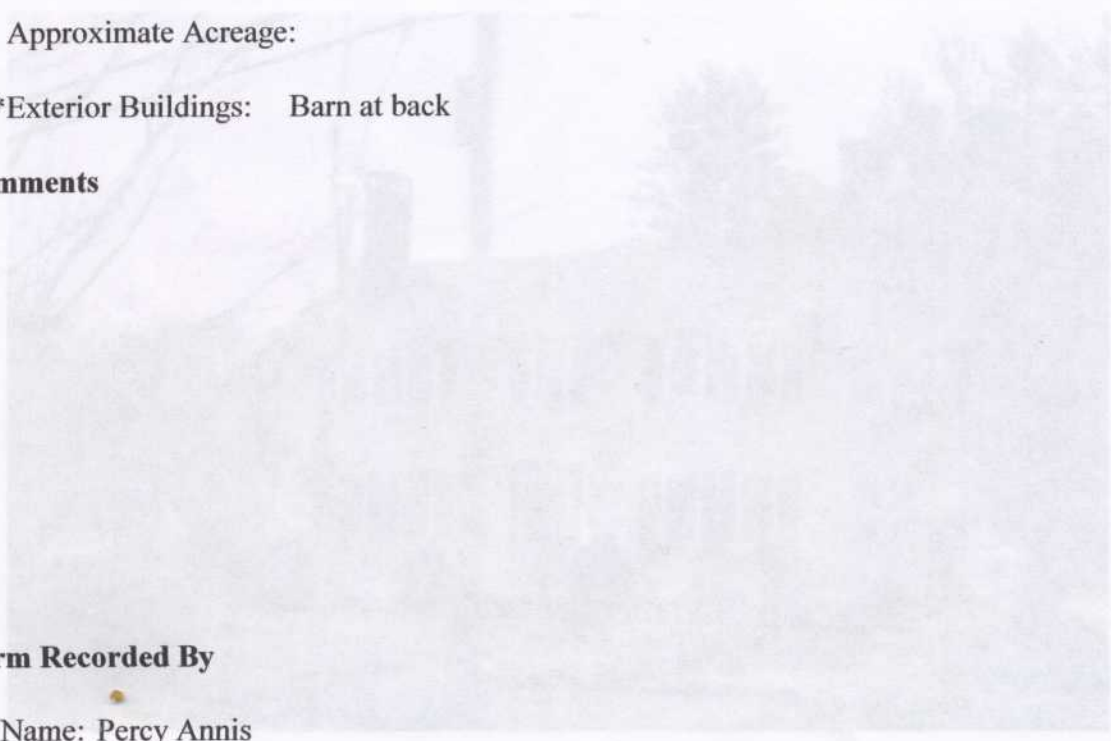
**Comments**

**Form Recorded By**

Name: Percy Annis

Organization: Hampton Historical Society

Date: 7.2003





## BUILDING INVENTORY SHEET

AREA

3

### Specifics

\*Address: 563 Exeter Road

Longitude:

Latitude:

1806 Name: N/A?

\*1841 Name: Dearborn Fogg [grandson of Samuel (7)]?

1892 Name: Mrs. S. Davis

Current Owner:

Original Owner: N. Sanborn?

Date Built: late 18th c.

\*Existing: Yes

### Use

\*Current Use: Private Dwelling

\*Historic Use: Private Dwelling

### Architectural Information

\*Architectural Style: Georgian half house

Architect/Builder:

Alterations: Added porch

Moved: No

Date:



Photograph: Film

Date: 5/18/2003

Time:

**Exterior Specifics**

Foundation:

\*Exterior Wall Material: Wooden Clapboards

Roofing: Asphalt Shingles

Chimney: Brick

Location of Chimney: Right side

Stories: Two and a half

Door Location: Right on facade

Windows: 6 over 6

Replaced?: Unknown

**Property**

\*Landscape Features: Lawn

Approximate Acreage:

\*Exterior Buildings:

**Comments**

**Form Recorded By**

Name: Percy Annis

Organization: Hampton Historical Society

Date: 7.2003

BUILDING INVENTORY SHEET

**AREA**  
**3**

**Specifics**

\*Address: 569 Exeter Road

Longitude:

Latitude:

1806 Name: N. Drake (18)

\*1841 Name: Widow Shaw

1892 Name: J. H. Davis?

Current Owner:

Original Owner: Nathaniel Drake (18)

Date Built: after 1795

\*Existing: Yes

**Use**

\*Current Use: Private Dwelling

\*Historic Use: Private Dwelling

**Architectural Information**

\*Architectural Style: Cape

Architect/Builder:

Alterations: Number of additions on back and sides

Moved: No

Date:



Photograph: Film

Date: 5/18/2003

Time:



## Exterior Specifics

Foundation:

\*Exterior Wall Material: Wooden Clapboards

Roofing: Asphalt Shingles

Chimney: Brick

Location of Chimney: Ridge center

Stories: One and a half

Door Location: Facade center

Windows: 6 over 6

Replaced?: Unknown

## Property

\*Landscape Features: Lawn

Approximate Acreage:

\*Exterior Buildings: Garage

## Comments

Cannot identify "Widow Shaw."

This was the home of Robert Ford, the first Scoutmaster of Troop 177.

## Form Recorded By

Name: Percy Annis

Organization: Hampton Historical Society

Date: 7.2003

## BUILDING INVENTORY SHEET

AREA

3

### Specifics

\*Address: 660 Exeter Road

Longitude:

Latitude:

1806 Name: J. Fogg (11)

\*1841 Name: Abraham Fogg Esq (13)

1892 Name: John H. Fogg

Current Owner:

Original Owner: John Fogg (10) 1st owned the property

Date Built: c. 1750

\*Existing: Yes

### Use

\*Current Use: Farmhouse

\*Historic Use: Farmhouse

### Architectural Information

\*Architectural Style: Georgian

Architect/Builder:

Alterations: Doorway, windows, chimneys?

Moved: No

Date:



Photograph: Film

Date: 5/18/2003

Time:

**Exterior Specifics**

Foundation:

\*Exterior Wall Material: Wooden Clapboards

Roofing: Asphalt Shingles

Chimney: Brick 2

Location of Chimney: Both ends

Stories: Two and a half

Door Location: Facade center

Windows: 6 over 6

Replaced?: Yes

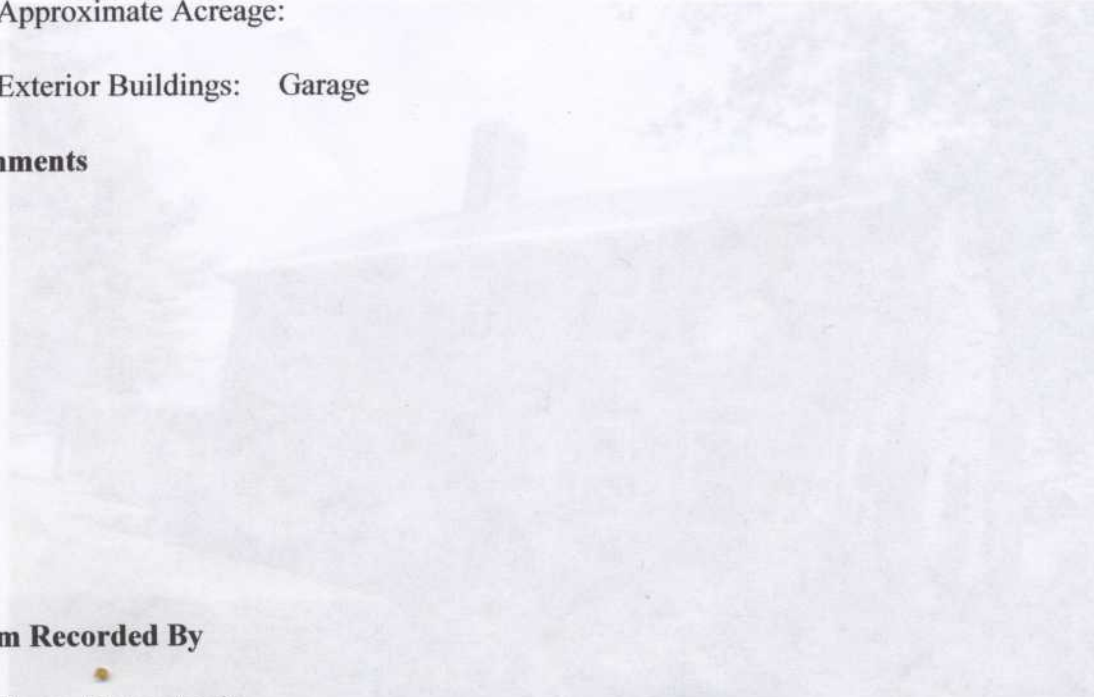
**Property**

\*Landscape Features: Lawn

Approximate Acreage:

\*Exterior Buildings: Garage

**Comments**



**Form Recorded By**

Name: Percy Annis

Organization: Hampton Historical Society

Date: 7.2003



## BUILDING INVENTORY SHEET

AREA

3

### Specifics

\*Address: 663 Exeter Road

Longitude:

Latitude:

1806 Name: N/A

\*1841 Name: Doc. Robert Smith (15)

1892 Name: Mrs. Harris

Current Owner:

Original Owner:

Date Built: c.1830

\*Existing: Yes

### Use

\*Current Use: Private Dwelling

\*Historic Use: Private Dwelling

### Architectural Information

\*Architectural Style: Greek Revival

Architect/Builder:

Alterations: Front entry porch added

Moved: No

Date:



Photograph: Digital

Date: 8/16/2003

Time:

**Exterior Specifics**

Foundation: Granite

\*Exterior Wall Material: Wooden Clapboards

Roofing: Asphalt Shingles

Chimney: Brick

Location of Chimney: Slope

Stories: Two and a half

Door Location: Facade center

Windows: 1 over 1

Replaced?: Yes

**Property**

\*Landscape Features: Lawn

Approximate Acreage:

\*Exterior Buildings: Barn

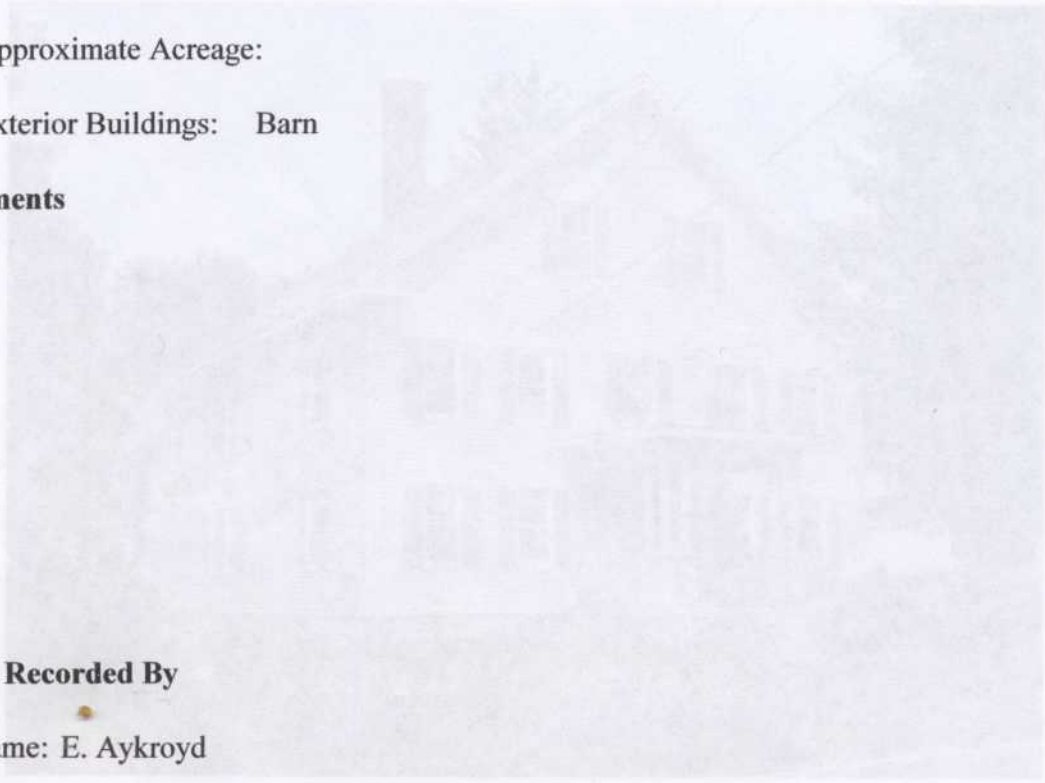
**Comments**

**Form Recorded By**

Name: E. Aykroyd

Organization: Hampton Heritage Commission

Date: 8/30/2003



**663 Exeter Road**



The barn is to the east of the house.



BUILDING INVENTORY SHEET

AREA  
3

**Specifics**

\*Address: 743 Exeter Road

Longitude:

Latitude:

1806 Name: N/A

\*1841 Name: Joseph R. Sanborn (55)

1892 Name: J. R. Sanborn and Misses Sanborn

Current Owner:

Original Owner: Jeremiah Sanborn (51)

Date Built: 1816

\*Existing: Yes

**Use**

\*Current Use: Private Dwelling

\*Historic Use: Farmhouse

**Architectural Information**

\*Architectural Style: Georgian

Architect/Builder:

Alterations: Ell added

Moved: No

Date:



Photograph: Film

Date: 5/18/2003

Time: