

BUILDING INVENTORY SHEET

AREA

5

Specifics

*Address: 36 Mace Road

Longitude:

Latitude:

1806 Name: N/A

*1841 Name: John Mace (8)

1892 Name: G. Mace?

Current Owner:

Original Owner:

Date Built: after 1828

*Existing: Yes

Use

*Current Use: Private Dwelling

*Historic Use: Private Dwelling

Architectural Information

*Architectural Style: Cape

Architect/Builder:

Alterations: Added porch on east, deck at back

Moved: No

Date:



Photograph: Digital

Date: 7/5/2003

Time:

Exterior Specifics

Foundation: Granite

*Exterior Wall Material: Wooden Clapboards

Roofing: Asphalt Shingles

Chimney: Brick

Location of Chimney: Ridge center

Stories: One and a half

Door Location: Facade center

Windows: 6 over 6

Replaced?: Yes

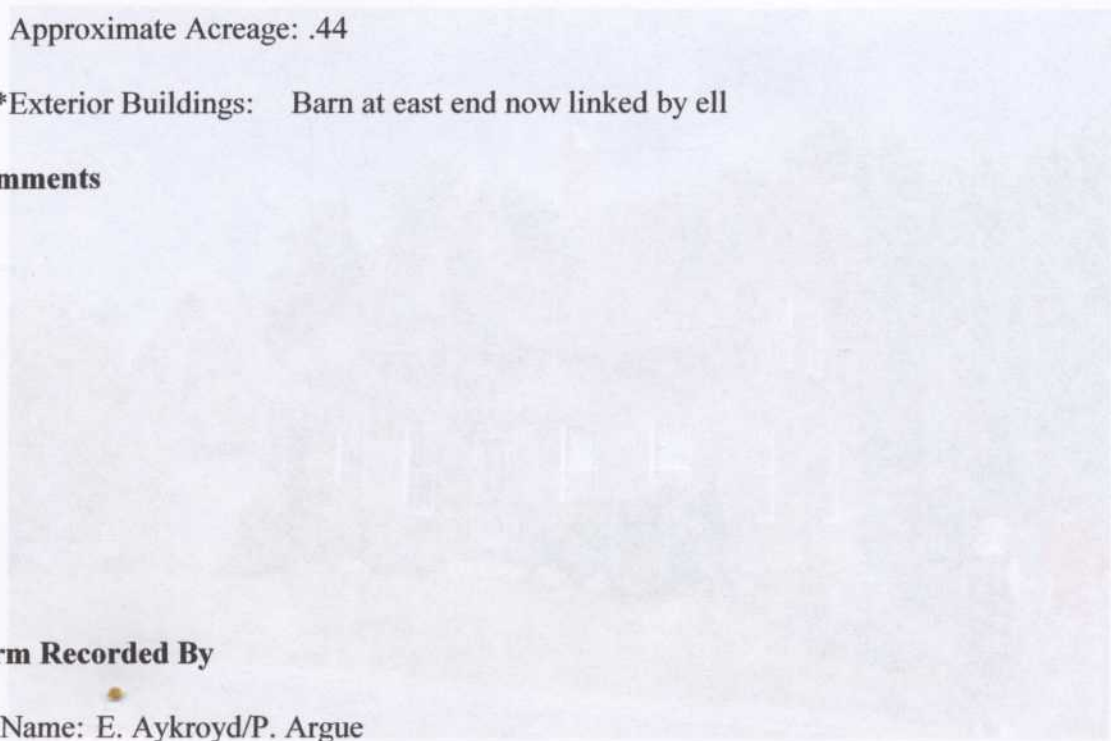
Property

*Landscape Features: Lawn

Approximate Acreage: .44

*Exterior Buildings: Barn at east end now linked by ell

Comments



Form Recorded By

Name: E. Aykroyd/P. Argue

Organization: Hampton Heritage Commission

Date: 7.5.03

36 Mace Road



A view from the southeast showing the ell.

BUILDING INVENTORY SHEET

AREA

5

Specifics

*Address: 46 Mace Road

Longitude:

Latitude:

1806 Name: Mase

*1841 Name: Joseph Mace (9)

1892 Name: A. Mace

Current Owner:

Original Owner:

Date Built: c. 1800

*Existing: Yes

Use

*Current Use: Private Dwelling

*Historic Use: Farmhouse

Architectural Information

*Architectural Style: Cape

Architect/Builder:

Alterations: Addition west end, new doorway, porch on east end

Moved: No

Date:



Photograph: Digital

Date: 7/5/2003

Time:

Exterior Specifics

Foundation: Field Stone

*Exterior Wall Material: Wooden Clapboards

Roofing: Asphalt Shingles

Chimney: Brick

Location of Chimney: Ridge center and ell

Stories: Two and a half

Door Location: Facade center

Windows: 6 over 6, 2 over 1 on ell

Replaced?: Yes

Property

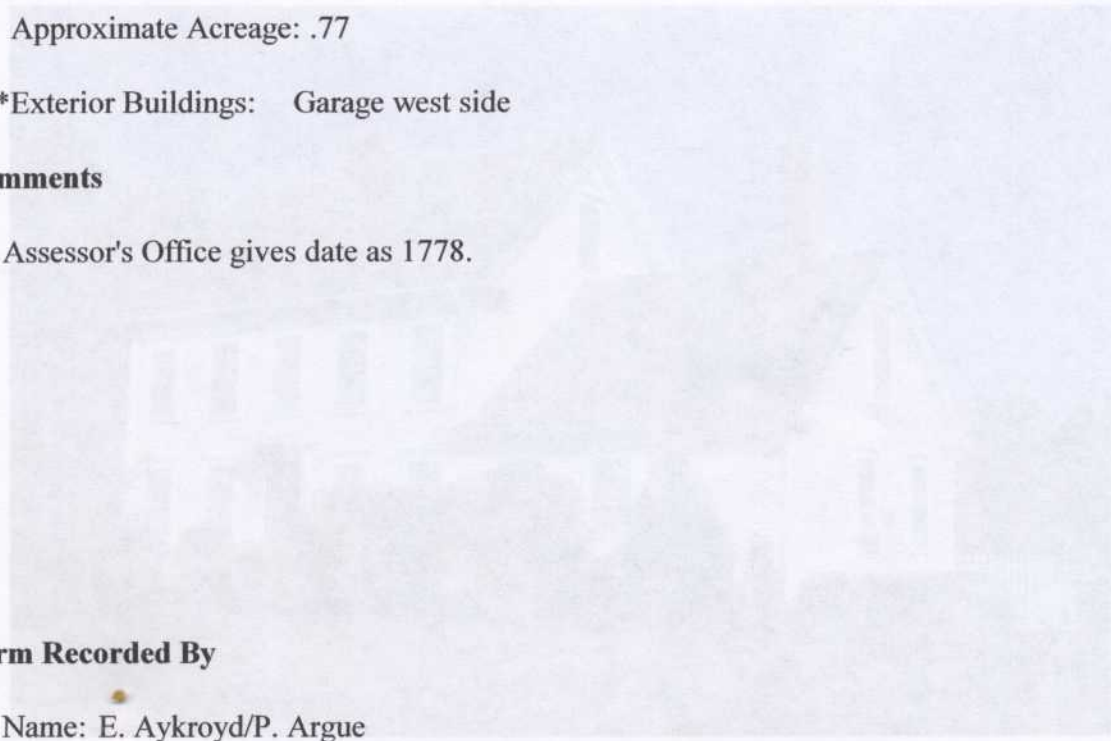
*Landscape Features: Lawn

Approximate Acreage: .77

*Exterior Buildings: Garage west side

Comments

Assessor's Office gives date as 1778.



Form Recorded By

Name: E. Aykroyd/P. Argue

Organization: Hampton Heritage Commission

Date: 7.5.03

46 Mace Road



A view from the south showing the barn.



A view from the south showing the whole property.

BUILDING INVENTORY SHEET

AREA

1

Specifics

*Address: 59 Mace Road

Longitude:

Latitude:

1806 Name: N/A

*1841 Name: Widow Leavitt (wife of Thomas 23)

1892 Name: Miss A. Leavitt

Current Owner: Linda & Robert Gardner

Original Owner:

Date Built: A.O. 1830

*Existing: Yes

Use

*Current Use: Private dwelling

*Historic Use: Private Dwelling

Architectural Information

*Architectural Style: Georgian

Architect/Builder:

Alterations: windows, doors

Moved:

Date:



Photograph: Digital

Date: 6/3/2003

Time: 6:23 am

Exterior Specifics

Foundation: Stone

*Exterior Wall Material: Wooden Clapboards

Roofing: Asphalt Shingles

Chimney: Brick

Location of Chimney: Ridge center

Stories: Two

Door Location: Facade center

Windows: 6 over 6

Replaced?: Yes

Property

*Landscape Features: Lawn expanded, Shubbery, stone wall, perinnial gardens

Approximate Acreage: 1.5 acres

*Exterior Buildings: Garage, shed

Comments

Not shown on 1806 map. Former tenants - Kim & Sherri Brown (owned by Sherri's mother.)

Thomas Leavitt lived on Lafayette Rd. in house of Samuel Dearborn (1841 map). He was killed in accident in 1817; widow must have sold that house to Dearborn and moved here. Her daughter Abigail Leavitt lived here until her death in 1891.

Form Recorded By

Name: Betty Moore

Organization: Hampton Historical Society

Date: 6/11/03

BUILDING INVENTORY SHEET

AREA

1

Specifics

*Address: 87 Mace Road

Longitude:

Latitude:

1806 Name: N/A

*1841 Name: Jeremiah Lamprey (14?)

1892 Name: JE Lamprey?

Current Owner: Kerry P. Causer

Original Owner:

Date Built: c. 1800

*Existing: Yes

Use

*Current Use: Private Dwelling

*Historic Use: Private Dwelling

Architectural Information

*Architectural Style: Cape

Architect/Builder: Unknown

Alterations: Dormer front and back, front door, bay window, enclosed porch

Moved: No

Date:



Photograph: Digital

Date: 5/17/2003

Time:

Exterior Specifics

Foundation: Field Stone

*Exterior Wall Material: Wooden Clapboards

Roofing: Asphalt Shingles

Chimney: Brick

Location of Chimney: Ridge center, Gable end exterior

Stories: One and a half

Door Location: Facade center

Windows: 6 over 6

Replaced?: Yes

Property

*Landscape Features: Suburban lawn, stone wall along Mace Road

Approximate Acreage: 1.2 acres

*Exterior Buildings: Barn 1 story attached to house.

Comments

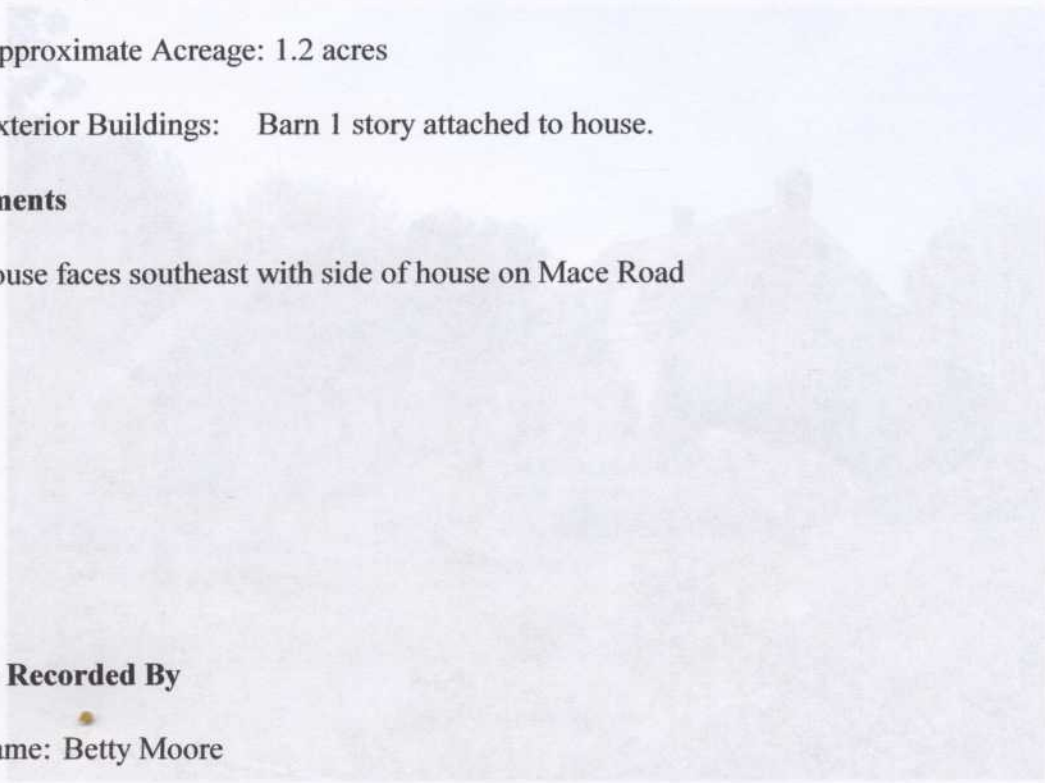
House faces southeast with side of house on Mace Road

Form Recorded By

Name: Betty Moore

Organization: Hampton Historical Society

Date: 6/11/03



BUILDING INVENTORY SHEET

AREA

5

Specifics

*Address: 100 Mace Road

Longitude:

Latitude:

1806 Name: N/A

*1841 Name: George Blake (34)

1892 Name: E. P. and Miss L. Blake

Current Owner: Unknown

Original Owner: David Blake

Date Built: before 1806

*Existing: Yes

Use

*Current Use: Private Dwelling

*Historic Use: Private Dwelling

Architectural Information

*Architectural Style: Cape

Architect/Builder:

Alterations: Added ell with kitchen

Moved: No

Date:



Photograph: Digital

Date: 7/5/2003

Time: 4:38 PM

Exterior Specifics

Foundation: Granite

*Exterior Wall Material: Wooden Clapboards

Roofing: Asphalt Shingles

Chimney: Brick

Location of Chimney: Ridge center

Stories: One and a half

Door Location: Facade center

Windows: 12 over 12

Replaced?: No

Property

*Landscape Features: Lawn

Approximate Acreage: .62

*Exterior Buildings: Barn

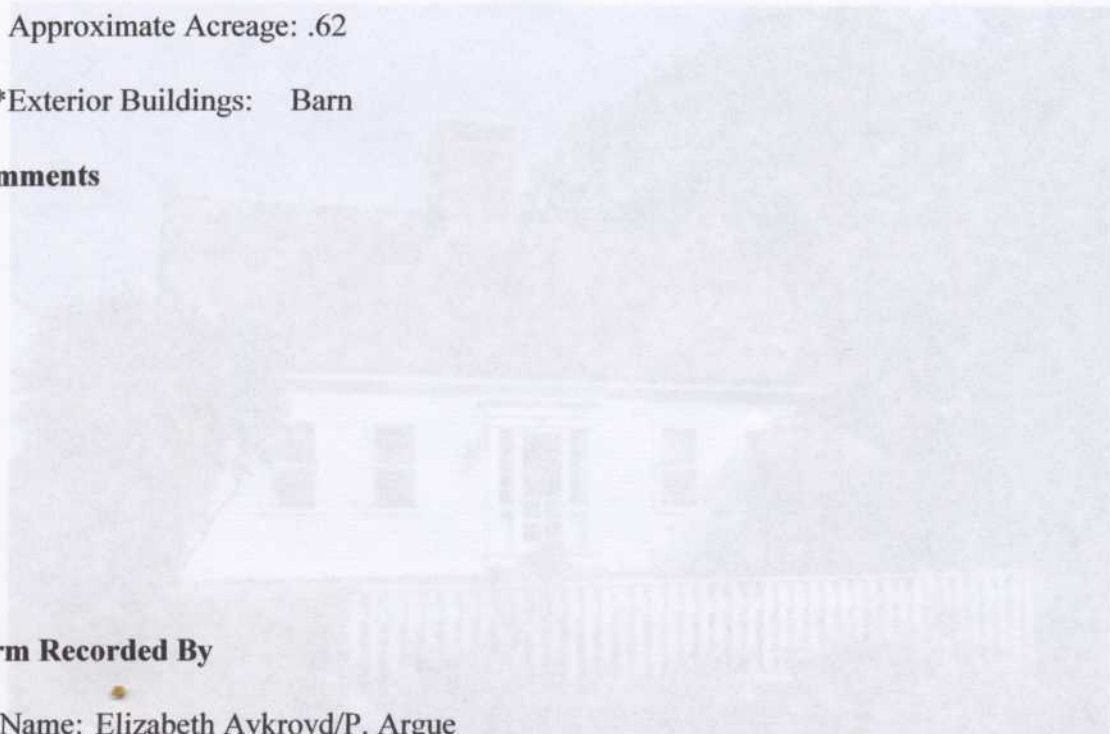
Comments

Form Recorded By

Name: Elizabeth Aykroyd/P. Argue

Organization: Hampton Heritage Commission

Date: 7/5/03



100 Mace Road



A view from the south showing the house and barn.



A view from the south showing a survey team collecting data.