

BUILDING INVENTORY SHEET

AREA

1

Specifics

*Address: 27 Mill Road

Longitude:

Latitude:

1806 Name: N/A

*1841 Name: Morris Hobbs (21)

1892 Name: J. Redman

Current Owner: Marguerite McGirl

Original Owner:

Date Built: After 1806 (?) *Existing: Yes

Use

*Current Use: Private Dwelling

*Historic Use: Private Dwelling

Architectural Information

*Architectural Style: Georgian

Architect/Builder: Unknown

Alterations: Front door

Moved: No

Date:



Photograph: Digital

Date: 6/3/2003

Time: 6:24 am

Exterior Specifics

Foundation:

*Exterior Wall Material: Clapboards - Vinyl

Roofing: Shingles

Chimney: Brick (1)

Location of Chimney: Interior

Stories: Two

Door Location: Facade center

Windows: 6 over 6 (Sash)

Replaced?: Yes

Property

*Landscape Features: Lawn expanse

Approximate Acreage: 1.2 acres

*Exterior Buildings: Garage/barn with attached building behind; pool

Comments

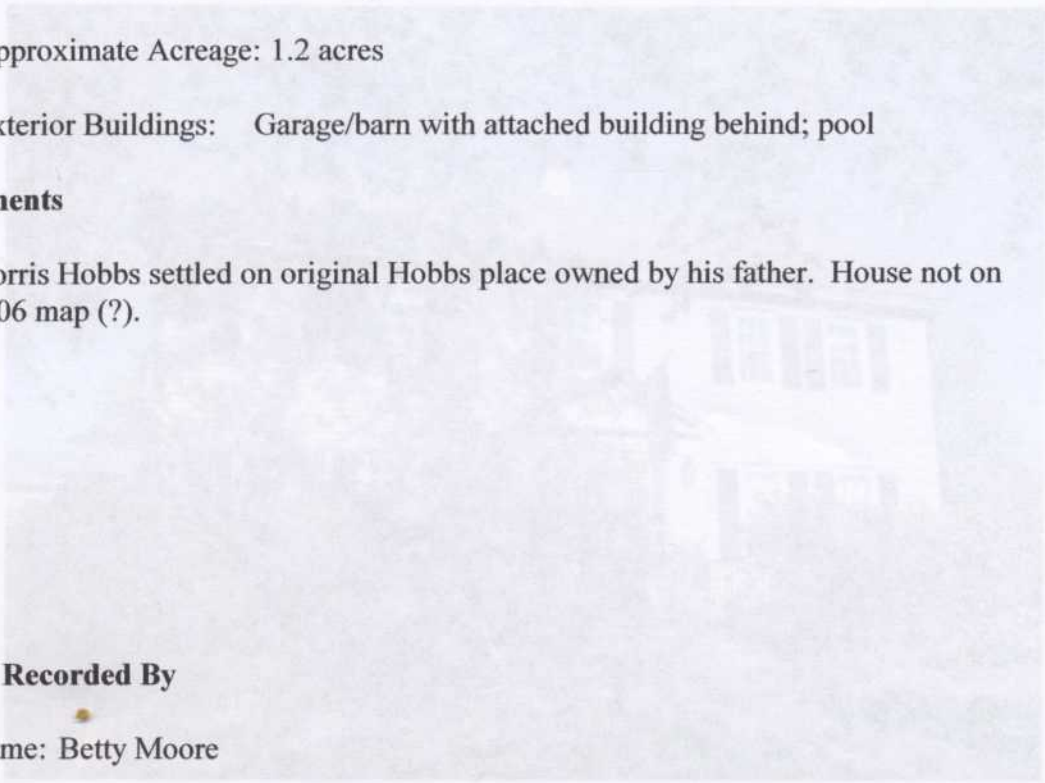
Morris Hobbs settled on original Hobbs place owned by his father. House not on 1806 map (?).

Form Recorded By

Name: Betty Moore

Organization: Hampton Historical Society

Date: 6-11-03



27 Mill Road



A view of the rear of the house.

BUILDING INVENTORY SHEET

AREA

2

Specifics

*Address: 32 Mill Road

Longitude:

Latitude:

1806 Name: N/A

*1841 Name: David M. Leavitt

1892 Name: D. J. Garland (16)

Current Owner: Chuck Navin

Original Owner: David M. Leavitt

Date Built: c. 1830

*Existing: Yes

Use

*Current Use: Private Dwelling

*Historic Use: Private Dwelling

Architectural Information

*Architectural Style: Cape

Architect/Builder:

Alterations: Additions on back and garage.

Moved: No

Date:



Photograph: Film

Date: 7/7/2003

Time:

Exterior Specifics

Foundation: Granite

*Exterior Wall Material: Wooden Clapboards

Roofing: Asphalt Shingles

Chimney: Brick - 2

Location of Chimney: Interior end

Stories: One and a half

Door Location: Facade center

Windows: 6 over 6

Replaced?: No

Property

*Landscape Features: Flower gardens

Approximate Acreage: .5

*Exterior Buildings: Attached garage

Comments

Some panelling inside said to have been from the old Town Hall when it was renovated c.1862

Form Recorded By

Name: G. Larivee

Organization: Troop 177

Date: 7/7/03

32 Mill Road



A side view of the house.

BUILDING INVENTORY SHEET

AREA

1

Specifics

*Address: 75 Mill Road

Longitude:

Latitude:

1806 Name: N/A

*1841 Name: John Batchelder (Dow, 596) son of Nathaniel (25)

1892 Name: George W. Brown, son of Eli (52)

Current Owner: Mark and Kimberly Olsen

Original Owner: Unknown

Date Built: 1818 PA

*Existing: Yes

Use

*Current Use: House and flower shop

*Historic Use: House and flower shop

Architectural Information

*Architectural Style: Colonial - Not altered

Architect/Builder: Unknown

Alterations: Greenhouse, patio, enclosure around front door

Moved: No

Date:



Photograph: Conventional

Date: 7-6-2003

Time:

Exterior Specifics

Foundation: Granite and unknown (hidden)

*Exterior Wall Material: Wooden Clapboards and cedar shakes

Roofing: Shingles

Chimney: Brick ridge (2) - one on each wing

Location of Chimney: Center - interior of both additions

Stories: Two

Door Location: Southside of house, center to that addition

Windows: 6 over 1 - and assorted 2 over 2

Replaced?: Yes

Property

*Landscape Features: Landscaping for a business, parking lots, walkways, etc, deck, patio

Approximate Acreage: .73 acres

*Exterior Buildings: None

Comments

Many alterations, front door is 20th century style. In 1892 owned by George W. Brown - son of Eli (52) - GWB owned both this house and 85 Mill Road. John Batchelder was the son of Nathaniel (25).

Form Recorded By

Name: Betty Moore

Organization: Hampton Historical Society

Date: 7-02-03

75 Mill Road



Back of house showing additions.



Modern shop added on: House of Flowers.

75 Mill Road



Back of house showing additions.

BUILDING INVENTORY SHEET

AREA

1

Specifics

*Address: 85 Mill Road

Longitude:

Latitude:

1806 Name: N/A

*1841 Name: Ezra Drew (1) Dow, 695

1892 Name: G. W. Brown

Current Owner: Bob Schliger

Original Owner: Ezra Drew

Date Built: After 1806

*Existing: Yes

Use

*Current Use: Private Dwelling Two-family

*Historic Use: Private Dwelling

Architectural Information

*Architectural Style: Georgian

Architect/Builder: Unknown

Alterations: Porch off side, addition off back

Moved: No

Date:



Photograph: Digital

Date: 7/3/2003

Time:

Exterior Specifics

Foundation: Field Stone

*Exterior Wall Material: Wooden Clapboards

Roofing: Shingles, side gable

Chimney: Brick (2)

Location of Chimney: Interior, slope

Stories: Two

Door Location: Facade center

Windows: Sash 9 over 9 First floor, 6 over 6 second floor

Replaced?:

Property

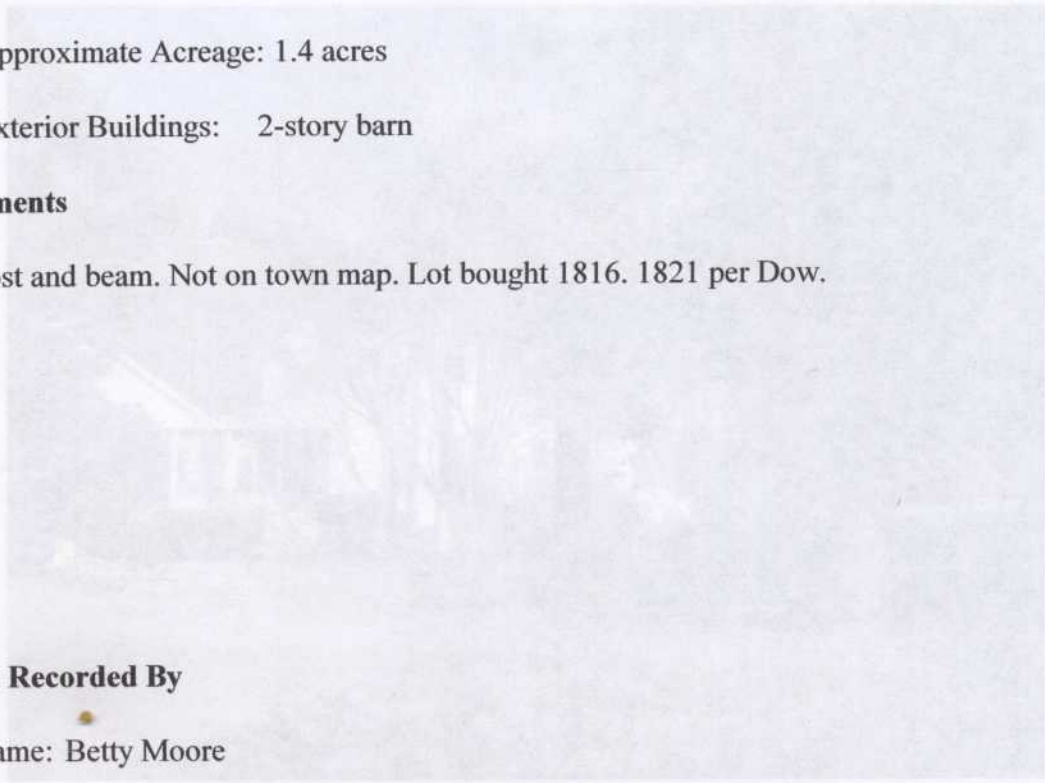
*Landscape Features: Extensive lawn, shrubbery, small paddock

Approximate Acreage: 1.4 acres

*Exterior Buildings: 2-story barn

Comments

Post and beam. Not on town map. Lot bought 1816. 1821 per Dow.



Form Recorded By

Name: Betty Moore

Organization: Hampton Historical Society

Date: 6-11-03

85 Mill Road



Barn/garage behind house.

BUILDING INVENTORY SHEET

AREA

1

Specifics

*Address: 125 Mill Road

Longitude:

Latitude:

1806 Name: N/A

*1841 Name: Samuel S. Page (26)

1892 Name: John Ira Page (son of Ira Page (32))

Current Owner: Wendy Frosh

Original Owner: Samuel Page (22) ? (See comments)

Date Built: late 18th C.? *Existing: Yes

Use

*Current Use: Private Dwelling

*Historic Use: Private Dwelling

Architectural Information

*Architectural Style: Georgian

Architect/Builder:

Alterations: 2 bay windows on street (west) side, modern ell on east.

Moved: Yes

Date: After 1821



Photograph: Digital

Date: 6/3/2003

Time:

Exterior Specifics

Foundation: Granite

*Exterior Wall Material: Vinyl Siding

Roofing: Asphalt Shingles

Chimney: Brick (Modern replacement)

Location of Chimney: Interior west end of ridge.

Stories: Two and a half

Door Location: Center south facade

Windows: 1 over 1

Replaced?: Yes

Property

*Landscape Features: Shaded lawn

Approximate Acreage: Less than 1

*Exterior Buildings: 19th C. barn modernized

Comments

According to neighbor Horace DesRochers, the house was moved from Winnacunnet Rd. by team of oxen. The house was then a cape. It is possible that SS Page may have moved his father's house from Winnacunnet after 1821. Information from former owner Roger Hammond.

Form Recorded By

Name: Elizabeth A. R. Aykroyd, B. Moore

Organization: Hampton Heritage Commission/ HHS

Date: 8/9/2003

125 Mill Road



Barn behind house.

BUILDING INVENTORY SHEET

AREA

2

Specifics

*Address: 138 Mill Road

Longitude:

Latitude:

1806 Name: N/A

*1841 Name: Obed Hobbs (20)

1892 Name: John Hobbs

Current Owner: Deb Hammer

Original Owner: Obed Hobbs

Date Built: c. 1825?

*Existing: Yes

Use

*Current Use: Private Dwelling

*Historic Use: Private Dwelling

Architectural Information

*Architectural Style: Georgian

Architect/Builder:

Alterations: Shed on back now connected to kitchen, small deck.

Moved: No

Date:



Photograph: Film

Date: 7/7/2003

Time: 1700

Exterior Specifics

Foundation: Granite

*Exterior Wall Material: Vinyl Clapboards

Roofing: Asphalt Shingles

Chimney: Brick

Location of Chimney: Ridge center

Stories: Two and a half

Door Location: Facade center

Windows: 9 over 6, 6 over 6

Replaced?: No

Property

*Landscape Features: Suburban Lawn

Approximate Acreage: .5

*Exterior Buildings:

Comments

Exposed beams, wide pine floors. Second door added to face street.

Form Recorded By

Name: G. Larivee

Organization: Troop 177

Date: 7/7/03

138 Mill Road



View of right side of house.

BUILDING INVENTORY SHEET

AREA

1

Specifics

*Address: 139 Mill Road

Longitude:

Latitude:

1806 Name: Daniel Weare (8)

*1841 Name: Taylor Weare (9)

1892 Name: J. T. Weare (11)

Current Owner: Beverly Eastman

Original Owner:

Date Built: c. 1780-1800

*Existing: Yes

Use

*Current Use: Private Dwelling

*Historic Use: Private Dwelling

Architectural Information

*Architectural Style: Georgian

Architect/Builder: Unknown

Alterations: Porch added

Moved: No

Date:



Photograph: Digital

Date: 6/3/2003

Time:

Exterior Specifics

Foundation: Field Stone

*Exterior Wall Material: Asphalt shingles and clapboard

Roofing: Shingles - side gabled roof

Chimney: Brick (2)

Location of Chimney: Slope

Stories: Two

Door Location: Facade center

Windows: 4 over 4 sash

Replaced?:

Property

*Landscape Features: Large boulder in front yard

Approximate Acreage: .96 acres

*Exterior Buildings: No outbuildings

Comments

House sits facing south on Mill Road.

Form Recorded By

Name: Betty Moore

Organization: Hampton Historical Society

Date: 6-11-03

BUILDING INVENTORY SHEET

AREA

4

Specifics

*Address: 204 Mill Road

Longitude:

Latitude:

1806 Name: (2) Blake

*1841 Name: Zachariah Blake (23)

1892 Name: Mrs. William Blake (31) and son Emmons

Current Owner: J. & D. Haughton

Original Owner:

Date Built: c. 1800

*Existing: Yes

Use

*Current Use: Private Dwelling

*Historic Use: Private Dwelling

Architectural Information

*Architectural Style: Colonial, now Greek Revival

Architect/Builder:

Alterations: Additions to west

Moved: No

Date:



Photograph: Film

Date: 8/3/2003

Time:

Exterior Specifics

Foundation: Granite

*Exterior Wall Material: Wooden Clapboards

Roofing: Asphalt Shingles

Chimney: Brick - 2

Location of Chimney: Ridge paired

Stories: Three

Door Location: Facade center

Windows: 6 over 6

Replaced?: Yes

Property

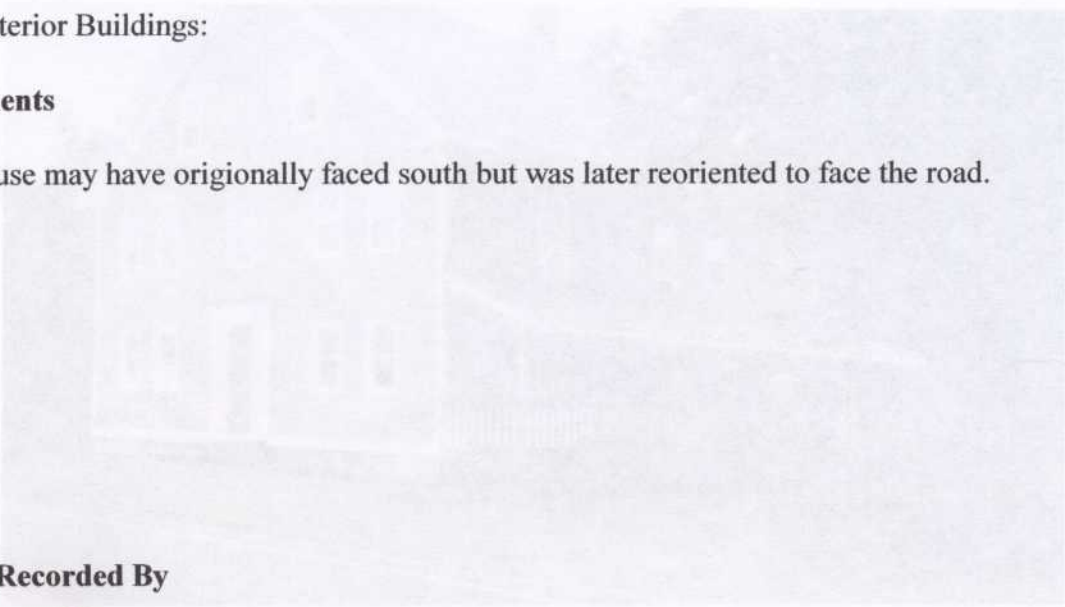
*Landscape Features: Trees, patio, fence, rock wall.

Approximate Acreage:

*Exterior Buildings:

Comments

House may have originally faced south but was later reoriented to face the road.



Form Recorded By

Name: Ken Lobdell

Organization: Troop 177

Date: 8/2003

204 Mill Road



View of house from the northeast.

BUILDING INVENTORY SHEET

AREA

4

Specifics

*Address: 210 Mill Road

Longitude:

Latitude:

1806 Name: N/A

*1841 Name: Jonathan Blake (24)

1892 Name: A. Blake (Alva, 40?)

Current Owner: Jack Gosselin

Original Owner: Jonathan Blake

Date Built: early 19th c. *Existing: Yes

Use

*Current Use: Private Dwelling

*Historic Use: Private Dwelling

Architectural Information

*Architectural Style: Cape

Architect/Builder:

Alterations: Addition to west, dormers, bay at side.

Moved: No

Date:



Photograph: Film

Date: 8/3/2003

Time:

Exterior Specifics

Foundation: Granite

*Exterior Wall Material: Wooden Clapboards

Roofing: Asphalt Shingles

Chimney: Brick

Location of Chimney: North Slope

Stories: One and a half

Door Location: Facade center

Windows: 6 over 6

Replaced?: Yes

Property

*Landscape Features: Extensive gardens

Approximate Acreage:

*Exterior Buildings: Sheds, "2 seater" hout house

Comments

General store for "Blakesville."

The house has had so many alterations that the original features cannot be identified by an exterior view.

Form Recorded By

Name: Ken Lobdell

Organization: Troop 177

Date: 8/2003

210 Mill Road



View from the southeast.

BUILDING INVENTORY SHEET

AREA

4

Specifics

*Address: 211 Mill Road

Longitude:

Latitude:

1806 Name: N/A

*1841 Name: Moses Blake (32)

1892 Name: M. Blake

Current Owner:

Original Owner:

Date Built: c.1840

*Existing: Yes

Use

*Current Use: Private Dwelling

*Historic Use: Private Dwelling

Architectural Information

*Architectural Style: Salt box

Architect/Builder:

Alterations: Dormer front, front window, vestibule ?

Moved: No

Date:



Photograph: Film

Date: 8/3/2003

Time:

Exterior Specifics

Foundation: Granite

*Exterior Wall Material: Wooden Clapboards

Roofing: Asphalt Shingles

Chimney: Brick

Location of Chimney: Ridge center

Stories: Two

Door Location: Facade center

Windows: 6 over 6

Replaced?: Yes

Property

*Landscape Features: Trees, bushes, rock wall.

Approximate Acreage:

*Exterior Buildings: Barn, garage to north.

Comments

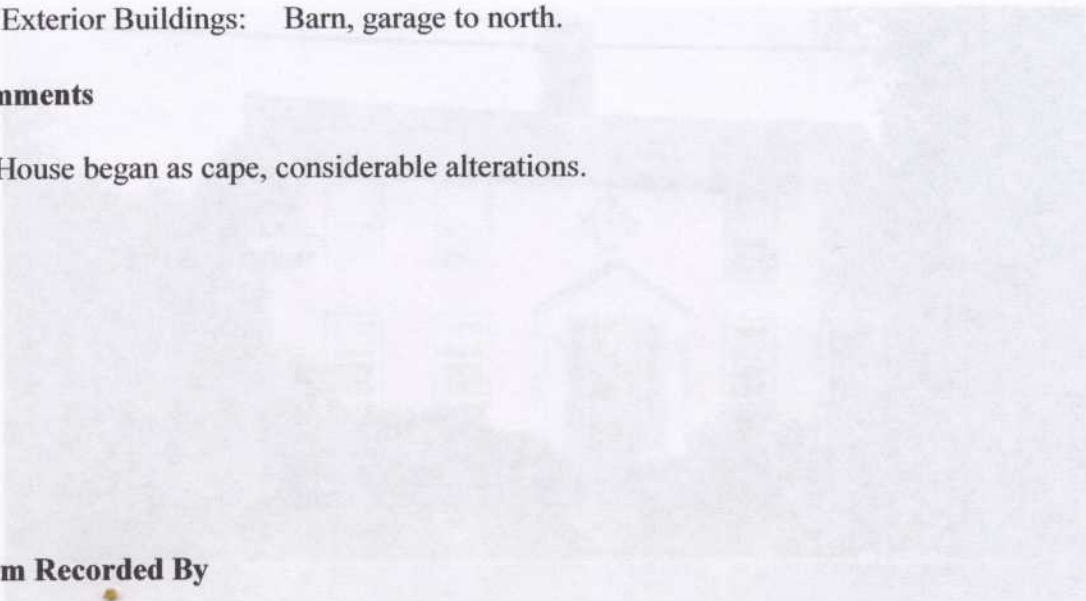
House began as cape, considerable alterations.

Form Recorded By

Name: Ken Lobdell

Organization: Troop 177

Date: 8/2003



BUILDING INVENTORY SHEET

AREA

4

Specifics

*Address: 218 Mill Road

Longitude:

Latitude:

1806 Name: John Blake (22)

*1841 Name: Benjamin (29) & Joseph (30) Blake

1892 Name: A. B. Blake (37)

Current Owner:

Original Owner: John Blake

Date Built: c. 1790

*Existing: Yes

Use

*Current Use: Private Dwelling

*Historic Use: Private Dwelling

Architectural Information

*Architectural Style: Georgian

Architect/Builder:

Alterations: Addition at west side, doorway north side.

Moved: No

Date:



Photograph: Film

Date: 8/3/2003

Time:

Exterior Specifics

Foundation: Granite

*Exterior Wall Material: Wooden Clapboards

Roofing: Asphalt Shingles

Chimney: Brick - 2

Location of Chimney: Ridge center

Stories: Two and a half

Door Location: Facade center

Windows: 6 over 6

Replaced?: No

Property

*Landscape Features: Bushes and tree gargens

Approximate Acreage: Less than 1

*Exterior Buildings:

Comments


House faces south.

Form Recorded By

Name: Ken Lobdell

Organization: Troop 177

Date: 8/2003



218 Mill Road



View from the left front.

BUILDING INVENTORY SHEET

AREA

4

Specifics

*Address: 227 Mill Road

Longitude:

Latitude:

1806 Name: N/A

*1841 Name: Jesse Lane (34)

1892 Name: J. Lane (recently deceased)

Current Owner:

Original Owner:

Date Built: c. 1840-50

*Existing: Yes

Use

*Current Use: Private Dwelling

*Historic Use: Private Dwelling

Architectural Information

*Architectural Style: Greek Revival

Architect/Builder:

Alterations: Additions to south side

Moved: No

Date:



Photograph: Film

Date:

Time:

Exterior Specifics

Foundation: Granite

*Exterior Wall Material: Wooden Clapboards

Roofing: Asphalt Shingles

Chimney: Brick - 2

Location of Chimney: Ridge center

Stories: Two and a half

Door Location: Facade center

Windows: 6 over 6

Replaced?: Yes

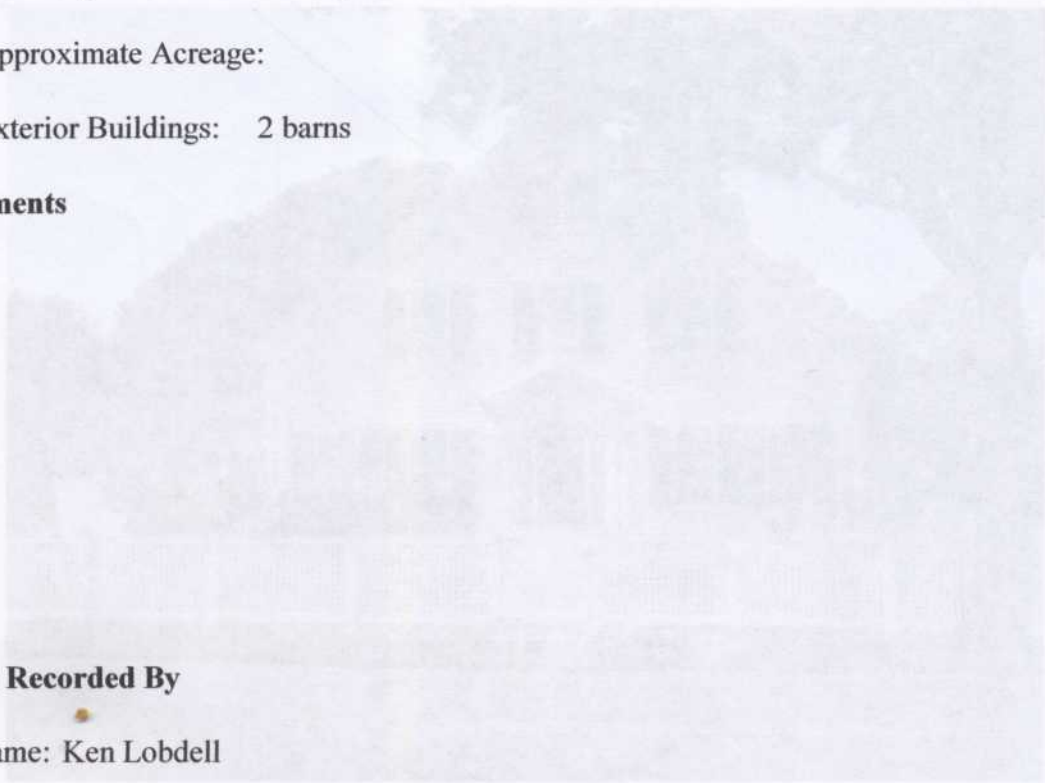
Property

*Landscape Features: Fence, trees

Approximate Acreage:

*Exterior Buildings: 2 barns

Comments



Form Recorded By

Name: Ken Lobdell

Organization: Troop 177

Date: 8/2003

BUILDING INVENTORY SHEET

AREA

4

Specifics

*Address: 242 Mill Road

Longitude:

Latitude:

1806 Name: N/A

*1841 Name: Francis P. Blake (27)

1892 Name: Orlando Blake

Current Owner:

Original Owner:

Date Built: c. 1840

*Existing: Yes

Use

*Current Use: Private Dwelling

*Historic Use: Private Dwelling

Architectural Information

*Architectural Style: Georgian

Architect/Builder:

Alterations: Additions to west and south

Moved: No

Date:



Photograph: Film

Date:

Time:

Exterior Specifics

Foundation: Granite

*Exterior Wall Material: Vinyl Clapboards

Roofing: Asphalt Shingles

Chimney: None

Location of Chimney: Not applicable

Stories: Two

Door Location: Facade center

Windows: 2 over 2

Replaced?: Yes

Property

*Landscape Features: Trees and bushes

Approximate Acreage: Less than 1

*Exterior Buildings: Garage

Comments

Consierable remodeling

Form Recorded By

Name: Ken Lobdell

Organization: Troop 177

Date: 8/2003

BUILDING INVENTORY SHEET

AREA

4

Specifics

*Address: 318 Mill Road

Longitude:

Latitude:

1806 Name: S. Lane (12)

*1841 Name: Simon Lane (21)

1892 Name: E. Smith

Current Owner:

Original Owner: Simon Lane

Date Built: c. 1790-1800 *Existing: Yes

Use

*Current Use: Private Dwelling

*Historic Use: Private Dwelling

Architectural Information

*Architectural Style: Cape

Architect/Builder:

Alterations: Bay window, ell added.

Moved: No

Date:



Photograph: Film

Date: 8/3/2003

Time:

Exterior Specifics

Foundation: Granite

*Exterior Wall Material: Vinyl Clapboards

Roofing: Asphalt Shingles

Chimney: Brick

Location of Chimney: Ridge center

Stories: One and a half

Door Location: Facade center

Windows: 6 over 6

Replaced?: No

Property

*Landscape Features: Rock walls, trees.

Approximate Acreage:

*Exterior Buildings: Barn with stone foundation.

Comments

Excellent example of older house with 19th century ell connection to the barn.



Form Recorded By

Name: Ken Lobdell

Organization: Troop 177

Date: 8/2003

318 Mill Road



View of left side showing additions from the ell to the barn.