

Not on 1841 Map

of Hampton, New Hampshire



An Eagle Project by Peter Argue, Troop 177

Working Papers & Forms



Hampton New Hampshire, in 1841: An Inventory of Houses

Area Maps

Sheet 1: Areas 1, 2 and 8

Sheet 2: Areas 2, 4, and 7

Sheet 3: Area 3 (Legal Size)

Sheet 4: Area 5

Sheet 5: Area 6

PLAN
THE
TOWN
OF
HAMPTON,
ROCKINGHAM COUNTY, N.H.

From a Survey made by order of the Town.

1841.

AREA 3

AREA 5

AREA 4

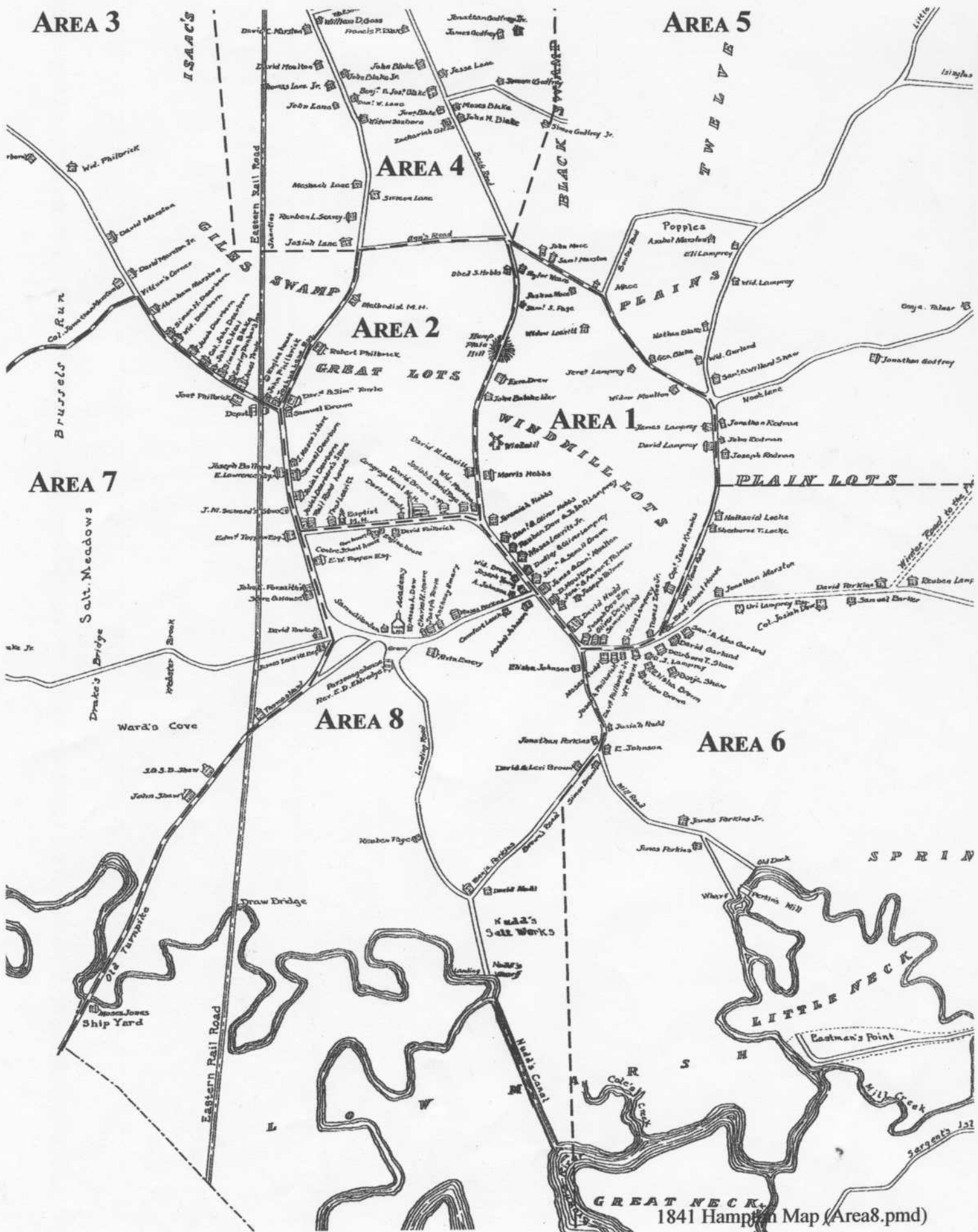
AREA 2

AREA 1

AREA 7

AREA 8

AREA 6



1841 Hampton Map (Area8.pmd)

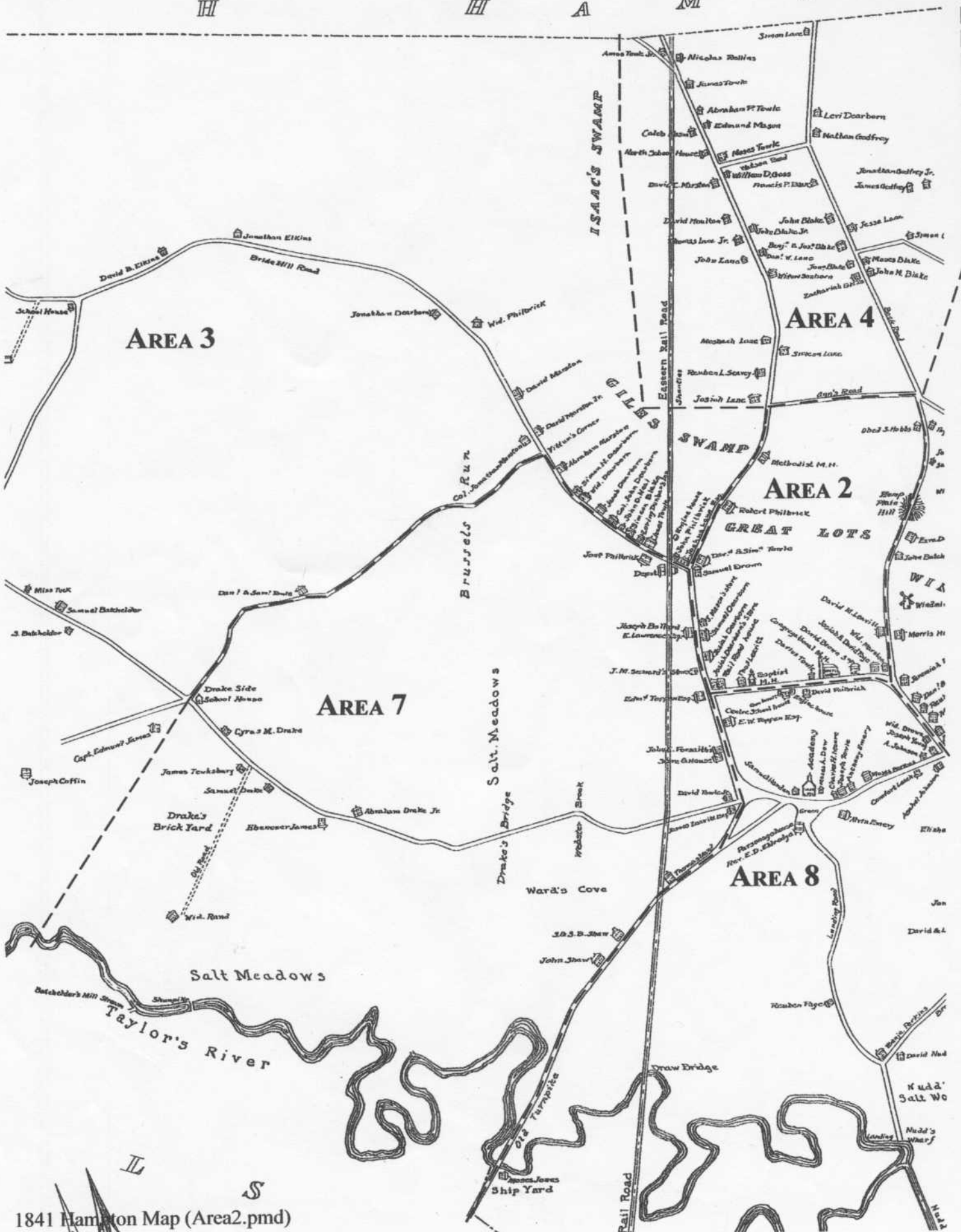
III

III

A

M

II



1841 Hamilton Map (Area2.pmd)

E Y E T E R

O L D S W A M P

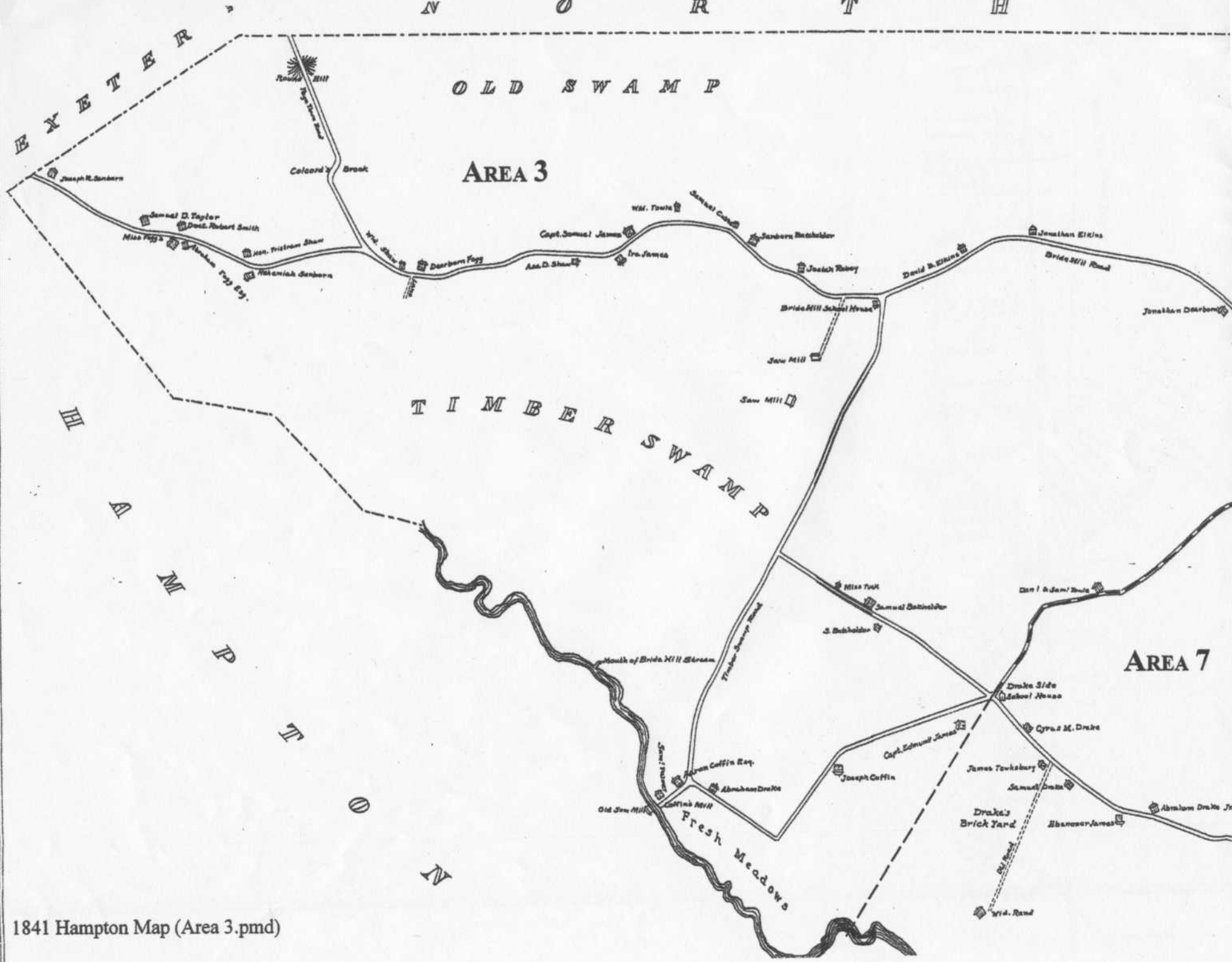
AREA 3

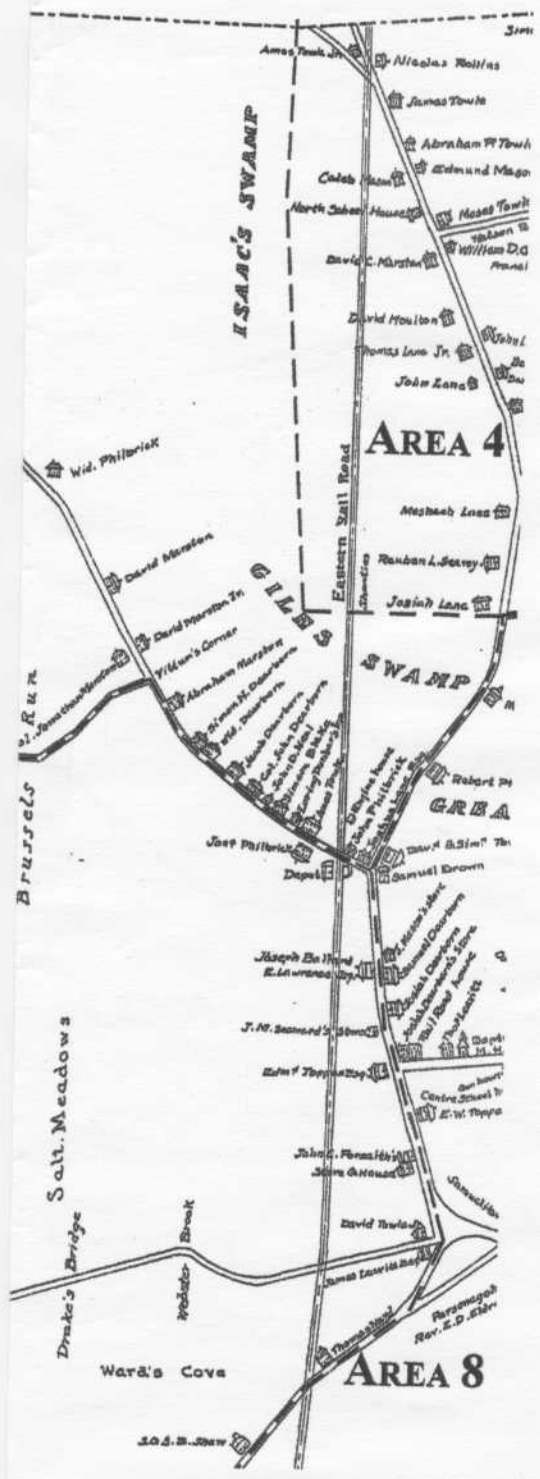
T I M B E R S W A M P

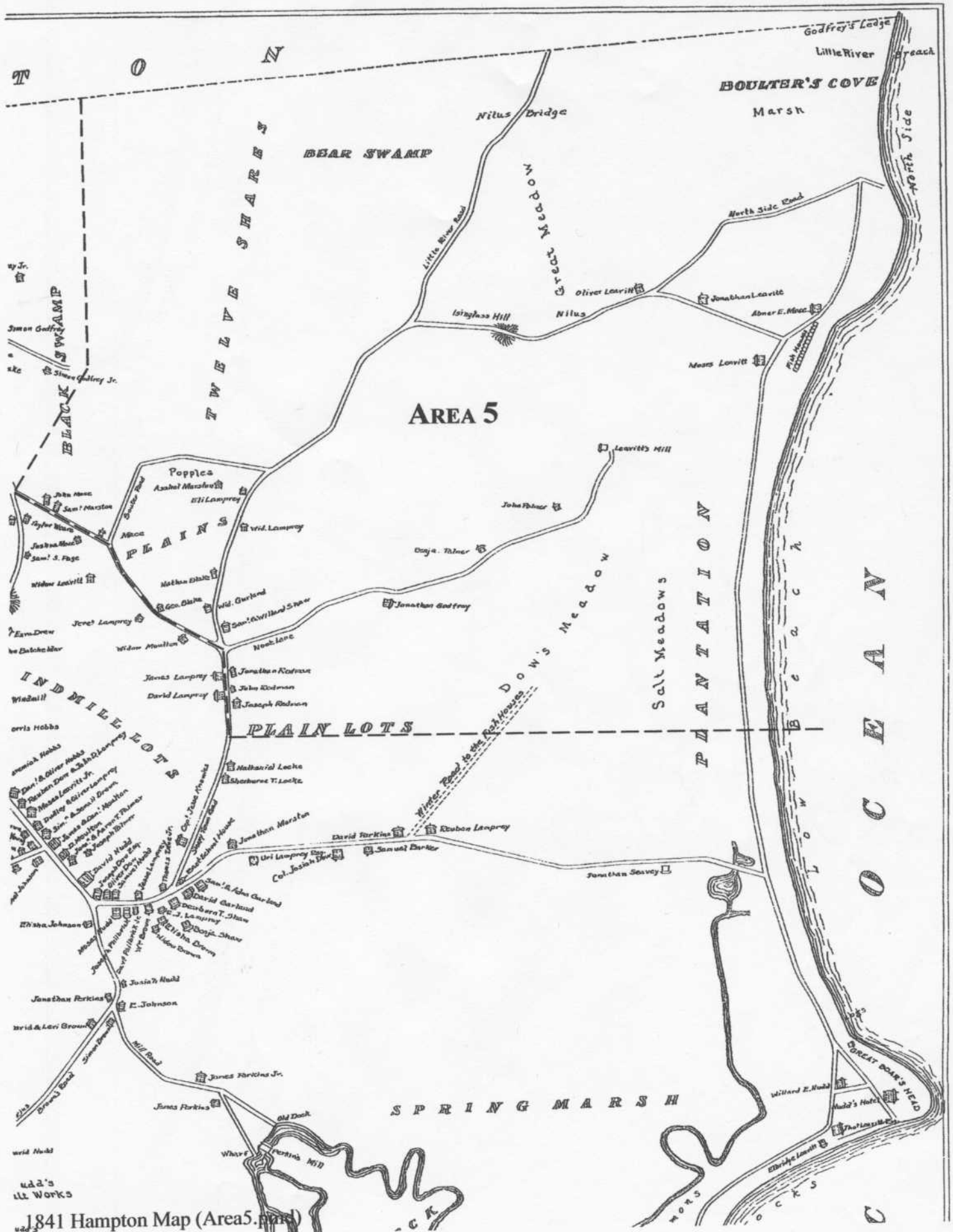
AREA 7

H
A
M
P
T

1841 Hampton Map (Area 3.pmd)







AREA 5

BOULTER'S COVE
Marsh

BEAR SWAMP

THE WELLSHARES

PLANTATION

PLAIN LOTS

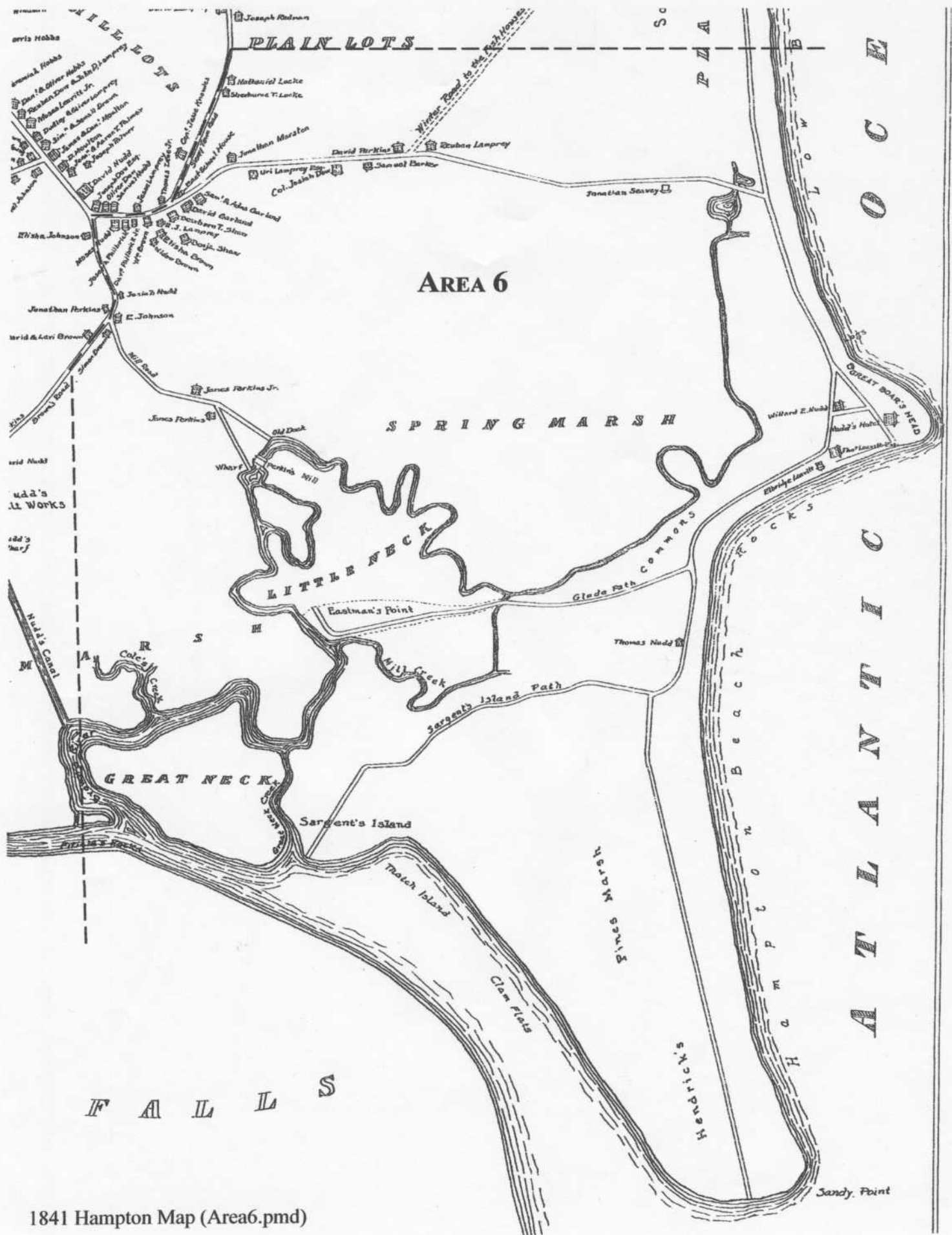
SPRING MARSH

BLACK SWAMP

PLAINS

INDMILL LOTS

1841 Hampton Map (Area 5, part)



1841 Hampton Map (Area6.pmd)

BUILDING INVENTORY SHEET

AREA
4

Specifics

*Existing: yes no

*1841 Name: Simon Godfrey

*Address: 79 Barbour Rd

Current Owner: _____

Original Owner: _____

Date Built: after 1860

Longitude _____

Latitude _____

Use

*Current Use: House

*Historic Use: _____

Architectural Information

*Architectural Style: Colonial

Architect/Builder: _____

Alterations: _____

Moved: no yes date: / /



Photograph: Digital Conventional

Date/Time Shot: _____

Exterior Specifics

*Foundation: Granite Block
*Exterior Wall Material: Vinyl
*Roofing Material: Asphalt
*Chimney: 1 Brick
*Location of Chimney: 1 central
*Number of Stories: 2
*Door Location: Front-South
*Windows: 4/6
Replaced: no yes

Property

*Landscape Features: Trees / Granite Post Served

Approximate Acreage: _____

*Exterior Buildings: Barn / Shed Attached
Rock wall

Comments

Blacksmith Shop
Down comments that "the old house is gone"

Form Recorded By

Name: Lobdell
Organization: 177
Date: / /

BUILDING INVENTORY SHEET

AREA
7

Specifics

*Existing: yes no

*1841 Name: Possibly the Clarence T. Brown house (Dow, p. 626)

*Address: 263 Drakeside Rd

Current Owner: _____

Original Owner: _____

Date Built: c. 1880 1914 (per former owner)

Use

*Current Use: _____

*Historic Use: _____

Architectural Information

*Architectural Style: _____

Architect/Builder: _____

Alterations: _____

Moved: no yes date: ___/___/___



Photograph: Digital Conventional

Time Shot: _____

5-18-030

BUILDING INVENTORY SHEET

AREA
3

Specifics

Not on map

*Existing: yes no

*1841 Name: (House later than 1841)

*Address: 23 Exeter Rd

Current Owner: _____

Original Owner: _____

Date Built: _____

Use

*Current Use: _____

*Historic Use: _____

Architectural Information

*Architectural Style: _____

Architect/Builder: _____

Alterations: _____

Moved: no yes date: ___/___/___



Photograph: Digital Conventional

Time Shot: _____

5-18-03 E

BUILDING INVENTORY SHEET

AREA
3

Specifics

Not on map

*Existing: yes no

*1841 Name: (House later than 1841)

*Address: 27 Exeter Rd

Current Owner: _____

Original Owner: _____

Date Built: _____

Use

*Current Use: _____

*Historic Use: _____

Architectural Information

*Architectural Style: _____

Architect/Builder: _____

Alterations: _____

Moved: no yes date: ___/___/___



Photograph: Digital Conventional

Time Shot: _____

5-18-03E

BUILDING INVENTORY SHEET

AREA
3

Specifics

Not on map

*Existing: yes no

*1841 Name: (Later than 1841)

*Address: 39 Exeter Rd

Current Owner: _____

Original Owner: _____

Date Built: _____

Use

*Current Use: _____

*Historic Use: _____

Architectural Information

*Architectural Style: _____

Architect/Builder: _____

Alterations: _____

Moved: no yes date: ___/___/___



Photograph: Digital Conventional

Time Shot: _____

5-18-03E

BUILDING INVENTORY SHEET

AREA
3

Specifics

Not on 1841 map

*Existing: yes no

*1841 Name: John A. Towle (68) in 1892

*Address: 65 Exeter Rd - originally stood near present RR bridge

Current Owner: _____

Original Owner: J. A. Towle

Date Built: c. 1860?

Use

*Current Use: _____

*Historic Use: _____

Architectural Information

*Architectural Style: _____

Architect/Builder: _____

Alterations: _____

Moved: no yes date: 1/1900



Photograph: Digital Conventional

Time Shot: _____ 5-18-03-E

BUILDING INVENTORY SHEET

AREA

3

Specifics

*Existing: yes no

*1841 Name: (Not on map - 20th C.)

*Address: 81 Exeter Rd

Current Owner: _____

Original Owner: _____

Date Built: _____

Use

*Current Use: _____

*Historic Use: _____

Architectural Information

*Architectural Style: _____

Architect/Builder: _____

Alterations: _____

Moved: no yes date: ___/___/___



Photograph:

Digital

Conventional

Time Shot: _____

5-18-03E

BUILDING INVENTORY SHEET

AREA
3

Specifics

Existing: yes no

*1841 Name: (Not on map - 20th C.)

*Address: 85 Exeter Rd

Current Owner: _____

Original Owner: _____

Date Built: _____

Use

*Current Use: _____

*Historic Use: _____

Architectural Information

*Architectural Style: _____

Architect/Builder: _____

Alterations: _____

Moved: no yes date: ___ / ___ / ___



Photograph: Digital Conventional

Time Shot: _____

5-18-03 E

BUILDING INVENTORY SHEET

AREA
3

Specifics

*Existing: yes no

This bldg not on 1841 map

*1841 Name: Hehemiah Sanborn (52) - site of original house

*Address: 636 Exeter Rd

Current Owner: _____

Original Owner: Site of Simon Sanborn House (48)

Date Built: 1850-70

Use

*Current Use: House

*Historic Use: House

Architectural Information

*Architectural Style: _____

Architect/Builder: _____

Alterations: _____

Moved: no yes date: ___/___/___



Photograph: Digital Conventional

Time Shot: _____

5-18-03A

1892 - A. J. Dearborn?

BUILDING INVENTORY SHEET

AREA
3

Specifics

*Existing: yes no This building not on 1841 map

*1841 Name: Hon: Tristran Shaw - site of house

*Address: 641 Exeter Rd

Current Owner: Chester H. and Diane R. Riley

Original Owner: Site of Jonathan Shaw (10) house

Date Built: 1915

Use

*Current Use: Home

*Historic Use: Home

Architectural Information

*Architectural Style: _____

Architect/Builder: _____

Alterations: _____

Moved: no yes date: ___/___/___



Photograph: Digital Conventional
Time Shot: _____

5-18-03 B

1892 - N. of ...
BUILDING INVENTORY SHEET

Exterior Specifics

*Foundation: _____

*Exterior Wall Material: _____

*Roofing Material: _____

*Chimney: _____

*Location of Chimney: _____

*Number of Stories: _____

*Door Location: _____

*Windows: _____

Replaced: no yes

Property

*Landscape Features: _____

Approximate Acreage: _____

*Exterior Buildings: _____

Comments

Old barn still standing

Form Recorded By

Name: _____

Organization: _____

Date: ___ / ___ / ___

1892 - C.C. Marston (63)
DOW, 852
2958

BUILDING INVENTORY SHEET

AREA
4

Specifics

*Existing: yes no

Side of

*1841 Name: Widow Sanborn (wife of Josiah (49))

*Address: 827 Lafayette

Current Owner: _____

Original Owner: Charles C. Marston(?)

Date Built: C. 1870?

Longitude _____

Latitude _____

Use

*Current Use: Styl'n Hairdresser, Apartments

*Historic Use: _____

Architectural Information

*Architectural Style: Victorian

Architect/Builder: _____

Alterations: Addition to rear

Moved: no yes date: ___/___/___



Photograph: Digital Conventional

Date/Time Shot: _____

Exterior Specifics

*Foundation: granite block - main bldg

*Exterior Wall Material: vinyl

*Roofing Material: Asphalt

*Chimney: Central brick ~~in rear~~ on ell

*Location of Chimney: ↓

*Number of Stories: 2

*Door Location: South

*Windows: Replaced (First floor) Original (2nd floor with storm)
 Replaced: no yes compos

Property

*Landscape Features: Asphalt parking lot

Approximate Acreage: less than 1

*Exterior Buildings: 0

Comments

Clearly a late 19th - century house with ell, converted into a commercial establishment.

Form Recorded By

Name: Lobdell

Organization: 177

Date: 8/103



BUILDING INVENTORY SHEET

1806 - James Towle (9) - 5, 11, 16
1892 - A.B. Towle

AREA
4

Specifics

*Existing: yes no House not on 1841 map

*1841 Name: James Towle (98) site of

*Address: 893 LaSayette Rd

Current Owner: ~~Atlantic News~~ Howie Megee

Original Owner: _____

Date Built: c. 1860-80 Longitude _____ Latitude _____

Use

*Current Use: Atlantic News, Apartment

*Historic Use: House

Architectural Information

*Architectural Style: N.H. end house

Architect/Builder: _____

Alterations: Additions to East + North - altered for office use

Moved: no yes date: ___/___/___



Photograph: Digital Conventional

Date/Time Shot: _____

Exterior Specifics

*Foundation: Granite block
*Exterior Wall Material: Vinyl
*Roofing Material: Asphalt
*Chimney: Brick
*Location of Chimney: Central (Main bldg)
*Number of Stories: 2
*Door Location: West (on Pt 1)
*Windows: replaced
Replaced: no yes

Property

*Landscape Features: Trees / Fence
Approximate Acreage: _____
*Exterior Buildings: _____

Comments

Orig. Central Fire Place
Dirt floor in cellar
Ovens in cellar
Root cellar
Cellar & foundation may be from an earlier house

Form Recorded By

Name: Lobdell
Organization: 197
Date: 8/103

BUILDING INVENTORY SHEET

AREA
5

Specifics

*Existing: yes no

*1841 Name: [?] Not on 1841 map - moved? Not on 1806 map

*Address: 54 Little River

Current Owner: _____

Original Owner: ? & Blake?

Date Built: AO - 1738

Use

*Current Use: House

*Historic Use: House

Architectural Information

*Architectural Style: Italianate ^{16:reek} Revival in appearance

Architect/Builder: _____

Alterations: Windows, siding, doorway?

Moved: no yes ?, date: ___/___/___



PASTE PHOTO HERE

Photograph: Digital Conventional

Time Shot: _____

Exterior Specifics

*Foundation: [not seen]

*Exterior Wall Material: Vinyl

*Roofing Material: shingles (asphalt)

*Chimney: R. Center ridge - brick

*Location of Chimney: ↓

*Number of Stories: 2

*Door Location: center long side

*Windows: 1/1

Replaced: no yes

Property

*Landscape Features: _____

Approximate Acreage: less than 1 - .85 acre east

*Exterior Buildings: ell & barn added to (R) side

Comments

Not on 1846 map - possibly moved before 1892?

House does not appear from exterior to be 18th C.

Form Recorded By

Name: EARA

Organization: _____

Date: 6/25/03

BUILDING INVENTORY SHEET

AREA
5

Specifics

*Existing: yes no

*1841 Name: [3.] Not on 1806 or 1841 map - moved? Not on 1806 map

*Address: 62 Little River

Current Owner: Goodwin

Original Owner: ?

Date Built: (Brewer) 1725
A.D.

Use

*Current Use: Home

*Historic Use: "

Architectural Information

*Architectural Style: Cape with later additions

Architect/Builder:

Alterations: E.I. & barn added to east side

Moved: no yes date: / /



PASTE PHOTO HERE

Photograph: Digital Conventional
Time Shot: _____

Exterior Specifics

- *Foundation: Stone
- *Exterior Wall Material: Wood clapboard
- *Roofing Material: Shingle - asphalt
- *Chimney: Brick - probably re-built
- *Location of Chimney: Center ridge
- *Number of Stories: 1 1/2
- *Door Location: Center long side
- *Windows: 6/6
- Replaced: no yes

Property

- *Landscape Features: Lawn, fenced yard at side
- Approximate Acreage: less than 1.60 acre
- *Exterior Buildings: ell & barn to (R) of house

Comments

Not on 1841 map - appears to be old but
was probably moved - before 1892?

Form Recorded By

Name: EARA

Organization: _____

Date: 6/25/03

BUILDING INVENTORY SHEET

AREA
1

Specifics

*Existing: yes no

*1841 Name: JAMES LAMPREY - NO LONGER EXISTING

*Address: 106 LOCKE RD

Current Owner: IVAN STANEK

Original Owner: LAMPREY FAMILY

Date Built: LATE 1700s - HOUSE BURNT DOWN

Use SEE "COMMENTS" 1/1/2007

*Current Use: HOME, APARTMENT

*Historic Use: HOUSE

Architectural Information

*Architectural Style: GEORGIAN COLONIAL GONE

Architect/Builder: UNK

Alterations: _____

Moved: no yes date: / /

NO PHOTO
PASTE PHOTO HERE

Photograph: Digital Conventional
Time Shot: 5:19:05

BUILDING INVENTORY SHEET

AREA

Specifics

*Existing: yes no

*1841 Name: JOSHUA MACE

*Address: MACE RD ^{33?} BROWN SIDE PORCH/ENTRY
₃₉ WHITE RED DOOR/ADD RYER

Current Owner: _____

Original Owner: _____

Date Built: _____

Use

*Current Use: _____

*Historic Use: _____

Architectural Information

*Architectural Style: _____

Architect/Builder: _____

Alterations: _____

Moved: no yes date: ___/___/___

CURRENT OWNERS		HOMES BUILT
33-	JOHN WILLIAMS 146-006	- 1936
39	JOHN T NEWELL 146-0013	- 1955

PASTE PHOTO HERE

Photograph: Digital Conventional
Time Shot: _____

Exterior Specifics

*Foundation: _____

*Exterior Wall Material: _____

*Roofing Material: _____

*Chimney: _____

*Location of Chimney: _____

*Number of Stories: _____

*Door Location: _____

*Windows: _____

Replaced: no yes

Property

*Landscape Features: _____

Approximate Acreage: 1.22

*Exterior Buildings: _____

Comments

ON LOCATION WAS A 1950^S RANCH. IN 1988-89
THE CURRENT OWNER, IVAN STANEK, BUILT CURRENT
HOUSE AROUND THE BUILDING. IN 1999 THE BARN
WAS BUILT

Form Recorded By

Name: BETTY MOORE

Organization: HAMPTON HISTORICAL SOCIETY

Date: 5/17/03

BUILDING INVENTORY SHEET

AREA

1

Specifics

*Address: 107 Mace Road

Longitude:

Latitude:

1806 Name: Site of M. Moulton

*1841 Name: Site of Widow Moulton [of John Moulton (58)]

1892 Name: Site of Charles W. Clements (Clemence)

Current Owner: Linda Ann Bester

Original Owner: Homer Sanborn

Date Built: Late 18th c. *Existing: Yes

Use

*Current Use: Private Dwelling

*Historic Use: Private Dwelling

Architectural Information

*Architectural Style: Cape

Architect/Builder: Unknown

Alterations: House destroyed or taken down by 1939, and new house built on site.

Moved: No

Date:



Photograph: Digital

Date: 7/5/2003

Time:

Exterior Specifics

Foundation: Granite

*Exterior Wall Material: Wooden Clapboards

Roofing: Asphalt Shingles

Chimney: Brick

Location of Chimney: Ridge center

Stories: One and a half

Door Location: Facade center

Windows: 8 over 8

Replaced?: Yes

Property

*Landscape Features:

Approximate Acreage:

*Exterior Buildings:

Comments

Form Recorded By

Name: Betty Moore

Organization: Hampton Historical Society

Date: 6/30/03

164-030

1806 - John Hobbs Moulton

1841 - Widow Moulton

1895 - C. Clements

AREA

1

BUILDING INVENTORY SHEET

Specifics

*Existing: yes no

*1841 Name: Not on map - site of William Clements House (1895)

*Address: 107 MACE RD

Current Owner: LINDA ANN BESTER

Original Owner: UNKNOWN Homer Sanborn (per HHS notes)

Date Built: 1939

Use

*Current Use: HOME

*Historic Use: HOME

Architectural Information

*Architectural Style: CAPE

Architect/Builder: UNKNOWN

Alterations: DORMERS, DECORATIVE TRIM UNDER WINDOWS (NORTH SIDE)

DONE IN 2003

Moved: no yes date: / /

PASTE PHOTO HERE

Photograph: Digital Conventional

Time Shot: 5/17/03

Exterior Specifics

*Foundation: STONE

*Exterior Wall Material: CLAPBOARD

*Roofing Material: ASPHALT SHINGLES, SIDE GABLED

*Chimney: BRICK, INTERIOR

*Location of Chimney: CENTER, RIDGE

*Number of Stories: 1 STORY W/ DORMERS

*Door Location: CENTER, FRONT, SIDE LIGHTS, DECORATIVE FAN DETAIL

*Windows: 1ST FLOOR 8/8 SASH, 2ND FLOOR 6/6 SASH
OVER TOP OF DOOR

Replaced: no yes

Property

*Landscape Features: _____

Approximate Acreage: .71 ACRES

*Exterior Buildings: 1 CAR GARAGE - DETACHED

Comments

Form Recorded By

Name: BETTY MOORE

Organization: HAMPTON HISTORICAL SOCIETY

Date: 6/30/03

WIDOW MCCLTON



107 MACE ROAD

~~107 MACE~~

~~WIDOW MOULTON~~

LINDA ANN BESTER

111 MACE

SANDRA KENT
MOULTON?



164.034

926-7078

1892-L.S. Lamprey

BUILDING INVENTORY SHEET

AREA
/

Specifics

*Existing: yes no

*1841 Name: Daniel Lamprey

*Address: 111 MACE ROAD

Current Owner: SANDRA KENT

Original Owner: 150 LAMPREY (?) - PER OWNER

Date Built: 1800 PER ASSESSORS RECORDS

Use after 1842

*Current Use: HOME

*Historic Use: HOME

Architectural Information

*Architectural Style: CAPE

Architect/Builder: UNICDOWN

Alterations: FIRST FLOOR SAME, EAST BACK SIDE WINDOW - SMALL BAY

Moved: no yes date: / /



Photograph: Digital Conventional

Time Shot: 7/6/03 AM B&W

Exterior Specifics

*Foundation: GRAVITE

*Exterior Wall Material: CLAP, CEDAR SHAKES ON SIDES

*Roofing Material: ASPHALT

*Chimney: BRICK

*Location of Chimney: CENTER, RIDGE

*Number of Stories: 1

*Door Location: CENTER - WITH SIDELIGHTS

*Windows: ORIG 9/6 - WITH EXCEPTION

Replaced: no yes

Property

*Landscape Features: LAWN

Approximate Acreage: .51 ACRES

*Exterior Buildings: WORKSHED, BARN

Comments

CURRENT OWNER SAYS IT WAS A LAMPREY HOUSE
(PER 7/2/03 PHONE CONVERSATION), 1892 RAILROAD
MAP SHOWS IT WAS OWNED BY E.D. LAMPREY
Lewis S.

Form Recorded By

Name: BETTY MOORE

Organization: HAMPTON HISTORICAL SOCIETY

Date: 7/1/03

FORMER OWNERS

AL & RUTH ROSS - 1973

Photographic Digital Conventional

Take Shot: THAT'S ALL

BUILDING INVENTORY SHEET

<u>AREA</u>
1

Specifics

REPLACING JEREMIAH HOBBS

*Existing: yes no

*1841 Name: REPLACING JEREMIAH HOBBS - FOLLOWING INFORMATION IS ON

*Address: 1 MILL ROAD BUILDING

Current Owner: JAMES A MULVEY

Original Owner: UNKNOWN

Date Built: 1910 PER ASSESSOR

Use

*Current Use: APARTMENTS

*Historic Use: BOARDING HOUSE (?)

Architectural Information

*Architectural Style: _____

Architect/Builder: UNKNOWN

Alterations: UNKNOWN

Moved: no yes date: / /



Photograph: Digital Conventional

Time Shot: 5/19/03

Exterior Specifics

*Foundation: GRANITE

*Exterior Wall Material: VINYL SIDING

*Roofing Material: SHINGLE - ASPHALT MANSARD

*Chimney: BRICK

*Location of Chimney: _____

*Number of Stories: THREE

*Door Location: FRONT - TWO DOORS

*Windows: 6/WALL FLOORS, FIRST FLOOR BUMP OUT

Replaced: no yes UNKNOWN - STORM WINDOWS

Property

*Landscape Features: LAWN EXPANSE, LARGE PARKING LOT

Approximate Acreage: 1.95 A.

*Exterior Buildings: NONE

Comments

NOW HOUSES 12 APARTMENTS - COVERED SMALL PORCH OVER
TWO FRONT DOORS, FIRE ESCAPES

Form Recorded By

Name: BETTY H MOORE

Organization: HARDTON HISTORICAL SOCIETY

Date: 6/12/03

BUILDING INVENTORY SHEET

<u>AREA</u> /

Specifics

*Existing: yes no

*1841 Name: JEREMIAH HOBBS -

*Address: MILL & WINNACUNNET ROAD

Current Owner: _____

Original Owner: _____

Date Built: _____

Use

*Current Use: _____

*Historic Use: _____


Architectural Information

*Architectural Style: _____

Architect/Builder: _____

Alterations: _____

Moved: no yes date: ___/___/___



Photograph:	Digital	Conventional
Time Shot:	_____	

Joseph, b. July 29, 1772; lived on the homestead, unm.; d. Mar. 24, 1847.
 Molly Dow, b. June 19, 1775; m. Timothy Young, of Effingham.
 Abigail, b. Feb. 26, 1778; unm.; lived with her brother Joseph; d. Mar. 22, 1829.
 Mary, b. Nov. 17, d. Nov. 23, 1781.

XVII. MORRIS HOBBS, Captain, son of James (11), married Theodate, daughter of Jeremiah Page (17); settled on the original Hobbs place, in Hampton, which was owned by his father. Children:

Sarah, b. Oct. 30, 1753; d., unm., Aug. 23, 1837.
 James, b. June 1, 1755; m., 1st, Apr. 27, 1784, Hannah Philbrick, dau. of Joseph (17); 2d, Feb. 25, 1790, Sarah Drake, dau. of Samuel (10); settled in Effingham; d. Feb. 23, 1822.

Betty, b. June 18, 1757; d. Sept. 12, 1758.

Betty, b. Oct. 30, 1759; m. Daniel Weare (8); d. Apr. 7, 1838.

Theodate, b. June 16, 1763; m. Nathan Brown, son of Nathan (18); d. Aug. 9, 1849.

Molly, b. Oct. 16, 1765; m. Tristram Godfrey (14); d. Aug. 31, 1844.

Patience, } m. George Lord; settled in Parsonsfield, Me., ab. 1799; d. May 19, 1810.
 } twins, b. Jan. 30, 1769; } Ch.: Samuel. Mary. Morris. Lydia. George W. Isaac. Sarah. Frederick. Louisa. Betsey.

Comfort, } m. Reuben Dearborn; d. Jan. 25, 1859.

Morris, b. June 29, 1771; m. Abigail Lamprey; lived in Effingham; d. Oct. 28, 1841.

Lucy, } m. Jeremiah Lane (15); d. Jan. 5, 1848.
 } twins, b. Oct. 30, 1773; }

Jeremiah (18), } m. Rachel Shaw; d. Sept. 1, 1863.

Washington (19), b. Mar. 26, 1778; m. Sally Lamprey; d. July 2, 1836.

XVIII. JEREMIAH HOBBS, Deacon, son of Capt. Morris (17), married Nov. 4, 1798, Rachel, daughter of Benjamin B. Shaw (14), and settled in Hampton, on the next lot west of his father's, purchased of Thomas Jenness (8). Children:

Obed Stearns (20), b. Sept. 3, 1799; m. Hannah Perkins; d. May 12, 1885.

Jeremiah, b. Oct. 31, 1801; d., unm., Aug. 3, 1827.

Jonathan, b. Aug. 18, 1803; d., unm., Apr. 20, 1853.

Theodate, b. July 6, 1805; d. Mar. 18, 1807.

Benjamin, b. Sept. 18, 1807; d. July 9, 1827.

Morris, b. Oct. 1, 1809; d. Nov. 12, 1810.

Morris (21), b. Nov. 21, 1811; m., 1st, Nancy Perkins; 2d, Sarah A. Nudd; d. May 11, 1889.

John (22), b. May 31, 1814; m. Elizabeth Leavitt; d. in Gibsonville, Cal., Mar. 29, 1854.

Moses (23), b. Aug. 21, 1817; m., 1st, Eliza A. Towle; 2d, Abigail Lamprey; d. Feb. 7, 1866.

Abigail Taylor, b. Nov. 24, 1819; m. Rev. Randolph A. Smith [see DeLancey (1)]; d. Oct. 29, 1882.

James (24), b. June 16, 1822; m. Anna B. Zimmerman.

XIX. WASHINGTON HOBBS, son of Capt. Morris (17), married May 24, 1802, Sarah, daughter of Lieut. Daniel Lamprey (11), and lived on the homestead. Children:

Daniel (25), b. Dec. 12, 1802; m. Sally Johnson; d. Oct. 13, 1887.

Oliver, b. June 17, 1814; m. Jan. 1, 1838, Elizabeth A., dau. of John Blake (22); lived on the homestead. Had no children, but made his brother's youngest son his heir; d. Dec. 9, 1886.

Theodate, b. Mar. 24, 1818; m. Jonathan Godfrey (15).

XX. OBED S. HOBBS, carpenter, son of Dea. Jeremiah (18), married Hannah, daughter of John Perkins (16). Children:

Eliza J., b. May 15, 1826; d. May 25, 1829.

Mary, b. Mar. 15, 1828; m. Nathaniel Watson; d. Sept. 4, 1853. Ch., born in H.: George Byron, lives in Dorchester, Ms. Charles Edwin and Helen Ada, live in New York city.

Jeremiah, b. Jan. 28, 1830; lived several years in Minnesota; returned in 1890; m. Oct. 4, 1891, Ellen Gould; lives in H.

John, b. Dec. 30, 1831; lives, unm., on the homestead.

George, b. May 17, 1834; d. Aug. 14, 1853.

Benjamin (26), b. Oct. 18, 1836; m., 1st, Susan Lamprey; 2d, Mary A. McLaughlin.

Frances Olive, b. Jan. 9, 1841; lives on the homestead.

Ellen Jane, b. May 12, 1846; m. Nelson T. Blake (43).

XXI. MORRIS HOBBS, Captain, carpenter, son of Dea. Jeremiah (18), married, first, Jan. 8, 1833, Nancy, daughter of John Perkins (16); second, May 12, 1859, Mrs. Sarah A. Nudd, daughter of Jonathan Redman (10). He was deacon of the Congregational church several years. Children:

Jonathan P., b. Mar. 9, 1833; m. Nov. 7, 1858, Susan A., dau. of Jonathan Redman (10); had no children; d. May 7, 1862.

Julia M., b. Nov. 3, 1835; m., 1st, George Dow, of No. H.; 2d, June 29, 1856, Benjamin Perkins, of Seabrook. Ch.: Annie M. I. Samuel F., m. Mary L. Walton; has two daus. and one son. Frank L., d. aged 8 yrs. Mary L., m. Herbert W. Batchelder, of Amesbury, Ms.; has one son.

Mary J., b. Oct. 2, 1838; m. Joseph W. Redman, son of John (9).

Elizabeth Abby, b. June 1, 1840; d. Mar. 19, 1842.

Charles Morris, b. Dec. 25, 1843; m.; lives in Kansas City, Mo.

David Baxter, b. May 20, 1849.

XXII. JOHN HOBBS, son of Dea. Jeremiah (18), married, 1838, Elizabeth, daughter of Moses Leavitt (22). Children:




1 MILL ROAD

177-27

1.95 acres

MILL RD

W. 1/4 Sec. 10



10

BUILDING INVENTORY SHEET

AREA

1

Specifics

*Existing: yes no

*1841 Name: JOHN F. STEINER

*Address: 43 MILL ROAD

Current Owner: THOMAS & ROSE MCNAMARA

Original Owner: _____

Date Built: 1853 PER ASSESSOR

Use

*Current Use: HOME

*Historic Use: HOME

Architectural Information

*Architectural Style: GEORGIAN COLONIAL

Architect/Builder: UNK

Alterations: DORMER AT FRONT, SIDE PORCH

Moved: no yes date: / /

PASTE PHOTO HERE

Photograph: Digital Conventional

Time Shot: _____

Exterior Specifics

- *Foundation: STONE
- *Exterior Wall Material: CLAPBOARD
- *Roofing Material: SHINGLES
- *Chimney: BRICK
- *Location of Chimney: RIDGE, INTERIOR
- *Number of Stories: 2
- *Door Location: CENTER - WITH COVERED PORCH
- *Windows: SASH 6/6 FLOOR 1 & 2
- Replaced: no yes

Property

- *Landscape Features: SHRUBBERY, LAWN
- Approximate Acreage: .63
- *Exterior Buildings: BARN

Comments

GEORGIAN COLONIAL, EXCELLENT CONDITION, COVERED FRONT
ENTRY, SIDE PORCH, DECORATIVE ^{LATTICE} WINDOW INSERTS ON FRONT
DOOR SIDE LIGHTS, WINDOW ABOVE FRONT DOOR AND DORMER
WINDOW

Form Recorded By

Name: BETTY MOORE

Organization: HAMPTON HISTORICAL SOCIETY

Date: 6/11/03



63 MILL ROAD

BUILDING INVENTORY SHEET

AREA
1

Specifics

*Existing: yes no

*1841 Name: NOT ON MAP

*Address: 111 MILL

Current Owner: DAVID & DEBRA CHARETTE

Original Owner: UNKNOWN

Date Built: 1880

Use

*Current Use: HOME

*Historic Use: HOME

Architectural Information

*Architectural Style: COLONIAL - NOW ALTERED

Architect/Builder: UNKNOWN

Alterations: MANY, ENCLOSED FRONT PORCH

HOUSE ENLARGED WITH 2 STORY ADDITION

Moved: no yes date: 1/1



Photograph: Digital

Conventional

B & W

Time Shot: 7/6/03

Exterior Specifics

- *Foundation: RIVER STONE (SMOOTH & ROUND) SEEN FROM STREET
- *Exterior Wall Material: VINYL
- *Roofing Material: ASPHALT, GABLE
- *Chimney: BRICK INTERIOR (2)
- *Location of Chimney: CENTER OFF SET
- *Number of Stories: 2
- *Door Location: FRONT, NOT SEEN BECAUSE OF ENCLOSED PORCH
- *Windows: 1/1 SASH
- Replaced: no yes

Property

- *Landscape Features: MATURE SHRUBS, LAWN
- Approximate Acreage: 2 ACRES
- *Exterior Buildings: NO OUTBUILDINGS VISIBLE FROM THE STREET

Comments

ALTHOUGH EXTERIOR HAS CHANGED IT IS SAID
HOUSE MAINTAINS MANY OLDER FEATURES

Form Recorded By

Name: BETTY MOORE

Organization: HAMPTON HISTORICAL SOCIETY

Date: 7/6/03

OTHER OWNERS

ALBERT & JULIETTE PETILLO

145-17

BUILDING INVENTORY SHEET

AREA
1

Specifics

*Existing: yes no

*1841 Name: SAMUEL S. TICE ??

*Address: 119 MILL ROAD

Current Owner: MYRA ELSHOUT

Original Owner: _____

Date Built: 1814? House appears too late

Use

*Current Use: HOME - 3 FAMILY

*Historic Use: HOME

Architectural Information

*Architectural Style: NEW ENGLANDER

Architect/Builder: UNKNOWN

Alterations: ENCLOSED PORCH, DECK OFF BACK

Moved: no yes date: 1/1



Photograph: Digital

Conventional B&W

Time Shot: 7/6/03

Exterior Specifics

*Foundation: stone & cement block

*Exterior Wall Material: VINYL SIDING

*Roofing Material: ASPH SHINGLES - GABLE

*Chimney: BRICK, INTERIOR

*Location of Chimney: CENTER RIDGE

*Number of Stories: 2

*Door Location: off set to right - SIDELIGHTS TOP TO BOTTOM

*Windows: 4/6 SASH

Replaced: no yes

Property

*Landscape Features: Large yard

Approximate Acreage: 0.78

*Exterior Buildings: 2 car garage apartment above

Comments

Form Recorded By

Name: BETTY MOORE

Organization: HAMPTON HISTORICAL SOCIETY

Date: 7/6/03



BUILDING INVENTORY SHEET

Specifics

Existing: yes no

1841 Name: Not on map - moved? Not on 1892 map

*Address: 12 Tide Mill

Current Owner: Bernstein Family Trust

Original Owner: _____

Date Built 1760

Use

*Current Use home

*Historic Use: "

Architectural Information

*Architectural Style: Georgian

Architect/Builder: _____

Alterations: _____

Moved: no yes date: / /



Exterior Specifies

*Foundation: _____

*Exterior Wall Material vinyl siding

*Roofing Material & Style: asphalt. - side gable

*Chimney: brick

*Location of Chimney: center

*Number of Stories: 1 plus attic

*Door Location: front center

*Windows: _____

Replaced: no yes

Property

Landscape Features: Lawn

Approximate Acreage: 2.35

*Exterior Buildings: _____

Comments:

Probably moved to site from elsewhere.

Form Recorded By

Name: Julia Quattroci

Organization: Heritage

Date: 7/23/07

BUILDING INVENTORY SHEET

Specifics

Existing: yes no

1841 Name: Not on map - moved? not on 1892 map

*Address: 78 Tide Hill

Current Owner: Michael Corrigan

Original Owner: _____

Date Built 1810

Use

*Current Use home

*Historic Use: _____

Architectural Information

*Architectural Style: Georgian

Architect/Builder: _____

Alterations: chimney

Moved: no yes date: / /



Photograph: _____ Digital _____ Conventional _____
Time Shot: _____

Exterior Specifies

*Foundation: _____

*Exterior Wall Material clapboard

*Roofing Material & Style: gable asphalt

*Chimney: brick

*Location of Chimney: side outside

*Number of Stories: _____

*Door Location: front

*Windows: _____

Replaced: no yes

Property

Landscape Features: lawn

Approximate Acreage: .35

*Exterior Buildings: garage deck

Comments:

Probably moved to site from elsewhere

Form Recorded By

Name: Jileen Anderson

Organization: Heritage

Date: 7/20/03

BUILDING INVENTORY SHEET

1806 - Jabez Towle (33)

1892 - Samuel A. Towle

AREA
3

Specifics

This house not on 1841 map

*Existing: yes no

*1841 Name: David⁽⁴⁴⁾ Samuel Towle - Site of - ?

*Address: 105 Towle Farm Rd

Current Owner: Philip A. Towle

Original Owner: _____

Date Built: C. 1860-70? After 1848?

Use

*Current Use: House

*Historic Use: Farmhouse

Architectural Information

*Architectural Style: Italianate Revival

Architect/Builder: _____

Alterations: _____

Moved: no yes date: ___/___/___



Photograph: Digital Conventional
Time Shot: _____

5-18-03A

Exterior Specifics

*Foundation: _____

*Exterior Wall Material: Clapboard

*Roofing Material: Shingle

*Chimney: Brick

*Location of Chimney: _____

*Number of Stories: 2 1/2

*Door Location: Side - gable end

*Windows: _____

Replaced: no yes

Property

*Landscape Features: Farmland

Approximate Acreage: _____

*Exterior Buildings: Barn/ Sheds

Comments

May have replaced the house on 1841 map

Form Recorded By

Name: PA

Organization: HHB

Date: 7/1/03

BUILDING INVENTORY SHEET

AREA
2

Not on map

Specifics

*Existing: yes no

*1841 Name: _____

*Address: WINNACUNNET RD WEST OF BAPTIST MEETING HOUSE

Current Owner: _____

Original Owner: THOMAS LEAVITT ?

Date Built: 1854

Use

*Current Use: BUSINESS

*Historic Use: _____

Architectural Information

*Architectural Style: PRECLASSICAL BOX

Architect/Builder: _____

Alterations: ADDITION OFFRIGHT SIDE OPEN STAIRCASE

Moved: no yes date: / /



Photograph: Digital Conventional

Time Shot: 11:45 5/6

Exterior Specifics

*Foundation: GRANITE

*Exterior Wall Material: VINYL

*Roofing Material: SIDE GABLED

*Chimney: CENTER, BRICK

*Location of Chimney: CENTER BRICK

*Number of Stories: 2 + ATTIC

*Door Location: FRONT CENTER FACING SOUTHEAST

*Windows: SOME NEW / SOME ORIGINAL

Replaced: no yes

Property

*Landscape Features: SOME TREES AND SHRUBS. PARKING LOT IN FRONT.

Approximate Acreage: _____

*Exterior Buildings: _____

Comments

PORCH ALONG FRONT

Form Recorded By

Name: GUY, DAVINA, CHRIS LARINEE

Organization: BOY SCOUT TROOP 177 HAMPTON NH

Date: 7/5/2003

Conventional	Digital	Photographic
_____	_____	_____
_____	_____	_____

191-042

BUILDING INVENTORY SHEET OF HOUSE ON 1841 SITE

AREA
1

Specifics

*Existing: yes no

*1841 Name: D MOULTON

*Address: 226 WINNACUNNET ROAD

Current Owner: ROBERT J RODIER

Original Owner: D MOULTON (1841 NAME)

Date Built: 1870 PER ASSESSOR

Use

*Current Use: TWO FAMILY HOUSE

*Historic Use: HOUSE

Architectural Information

*Architectural Style: NEW ENGLANDER

Architect/Builder: UNKNOWN

Alterations: GARAGE ADAPTED FROM BARN STRUCTURE

Moved: no yes date: / /

PASTE PHOTO HERE

Photograph: Digital Conventional

Time Shot: 5/19/03

Exterior Specifics

- *Foundation: STONE
- *Exterior Wall Material: CLAPBOARD
- *Roofing Material: ASPHALT SHINGLES
- *Chimney: 1, BRICK
- *Location of Chimney: INTERIOR, SLOPE
- *Number of Stories: 2
- *Door Location: FRONT, OFF CENTER - COVERED ENTRY
- *Windows: SASH 6/6

Replaced: no yes

Property

- *Landscape Features: FIELDSTONE WALL, EXTENSIVE GARDENS, SMALL GARDENHOUSE STRUCTURE
- Approximate Acreage: 0.32 A ± FT
- *Exterior Buildings: BARN CONVERTED TO GARAGE ATTACHED TO NORTH SIDE OF HOUSE

Comments

HOUSE WAS ONCE KNOWN AS "ROSE LAWN", HOME OF IRA S. JONES - FOUNDER OF THE MEETING HOUSE GREEN MEMORIAL & HISTORICAL ASSOC. (NOW HAMPTON HISTORICAL SOCIETY)

Form Recorded By

Name: BETTY MOORE

Organization: HAMPTON HISTORICAL SOCIETY

Date: 4/15/03



226 WINNACONNET

SITE OF D MOULTON



226 WINNACUNNET

D MOULTON

BUILDING INVENTORY SHEET

- INVENTORY DONE ON BUILDING NOW ON SITE

AREA

Specifics

*Existing: yes no

*1841 Name: OLIVER DOW (?) - Oliver Dow, son of Olive Dow, dau. of John (D)

1806-48 unim.
Olive inherited the homestead
Sold after her death in 1854

*Address: 258 WINNACUNNET

Current Owner: JOHN BINETTE

Original Owner: _____

Date Built: 1890 - PER ASSESSORS RECORDS

Use After 1854

*Current Use: HOUSE

*Historic Use: HOUSE - STORE

Architectural Information

*Architectural Style: NEW ENGLANDER

Architect/Builder: UNKNOWN

Alterations: WING TO EAST SIDE, GARAGE, SECONDARY

Moved: no yes date: 1/1 aft in 1854 see comments

PASTE PHOTO HERE

Photograph: Digital Conventional

Time Shot: 5/19/03

Exterior Specifics

- *Foundation: STONE
- *Exterior Wall Material: ALUMINUM SIDING
- *Roofing Material: ASPHALT SHINGLES, FRONT GABLE
- *Chimney: 2, BRICK
- *Location of Chimney: INTERIOR, SLOPE
- *Number of Stories: 2
- *Door Location: CENTER FRONT, UNUSUAL DOUBLE FRONT DOOR
- *Windows: 1ST FLOOR FRONT 10/10 SASH, 2ND & ATTIC 6/6 SASH
RAISED PANEL-BOTTOM. WINDOWS-TOP
- Replaced: no yes

Property

- *Landscape Features: EXPANSIVE LAWN
- Approximate Acreage: .54
- *Exterior Buildings: ATTACHED WING WITH GARAGE & SHED

Comments

HOME WAS A STORE IN THE LATE 1800S - JOHNSON STORE
ON THE ORIGINAL DOW HOMESTEAD (OLD HOUSE TOWN)
DOWN 1854 - BUILDING - MOVED ACROSS ST
CORNER OF LANDING & WINN. RD

Form Recorded By

Name: BETTY MOORE

Organization: HAMPTON HISTORICAL SOCIETY

Date: 6/15/03



258 WINNACONNET

OLD SITE OF OLIVER DOW

203


258 WINNACUNNET

JOHN BINETTE
205-018

1890

2 ~~1~~/₂ STORIES
ALUM SIDING
GABLE/HIP
ASPHALT

GARAGE, OPEN PORCH, DECK



The famous Elmwood elm on Winnacunnet Road, with the old Johnson store at
 right. Courtesy MHGMHA.

GENEALOGICAL AND BIOGRAPHICAL.

819

Ellen A., b. Sept. 29, 1835; m. Nov., 1880, Charles L. Mowry, of Springfield, Ms.

Joseph Lawrence (38), b. Feb. 25, 1838; m. Mary O. Locke.

Clara, b. Oct. 23, 1840; d. Oct. 11, 1848.

XXXII. JOHN J. LEAVITT, Esquire, merchant, son of Moses (27), married Dec. 5, 1855, Sarah Marilla, daughter of Hezekiah B. Lamprey (42); inherited the estates of his great-uncles, Elisha and John Johnson; was town clerk, county commissioner, representative. Children:

Ellen Marion, b. Aug. 18, 1858; d. May 23, 1864.

Alice Cheney, b. Oct. 2, 1864; m. Henry D. Taylor (14); d. Nov. 10, 1885.

XXXIII. JACOB B. LEAVITT, son of Amos T. (28), married Nov. 30, 1854, Abbie Jewett, of Ipswich, Mass.; remained on the homestead, and, first with his brother Moses, and now alone, continues the boarding-house. Children:

Edward W., b. Sept. 22, 1857; d. Mar. 12, 1880.

Etta M., b. Jan. 20, 1864.



284 WINNACONNET ROAD

IX. RICHARD JENNESS, son of Joseph (7), married July 23, 1778, Mary, daughter of Stephen Page (11). From his familiarity with legal forms and phrases, he was styled "lawyer Dick." After his sudden death, his widow returned, with her young children, to her father's home in Hampton. Their children, as far as ascertained:

Sarah, b. Aug. 24, 1782.

Joseph, b. June 18, 1786; m.——Drake, of No. H.

Amos. John? William, d., unm., in Portsmouth.

Stephen (d., unm., at Canaan?). Job (11), m. Phebe Dow.

Mary Ann (Polly), m. Aug. 28, 1803, Capt. Moses Low, of Ipswich. He lived for a time on the Page homestead, to carry on the farm; but eventually removed, with some others of the family, to Canaan.

X. SIMON LAMPREY JENNESS, blacksmith, son of Henry and great-grandson of Joseph (7), came to Hampton from Rye in 1832; lived with Mr. Thomas Lane, with whom he learned his trade; married Mary E., widow of Simon F. Towle, son of Simon (41), and daughter of Samuel Tarlton, of North Hampton; settled on a part of Mr. Lane's homestead, in the east part of the town. Children:

Frank Towle, b. Sept. 21, 1845; m. Ida (Trefethen) Dunbrack, of Rye; lives on the homestead; is a section worker on the R. R. Ch.: Alice May, b. Feb. 3, 1875. Percy T., b. Nov. 2, 1876.

Abbott Brown, blacksmith, b. Dec. 30, 1847; m. May 25, 1876, Zipporah J., dau. of Edward Shaw (22); lives on the Lane homestead. Their son, Lauris Elwood, b. Apr. 30, 1877. Mrs. Jenness is a taxidermist [see p. 557].

Emma E., b. 1850; d. Feb. 12, 1851.

Annie May (adopted), b. Nov., 1854; m. Fred B. Dunbar, son of Charles F. (2).

XI. JOB JENNESS, son of Richard (9), married Feb. 28, 1809, Phebe Dow, of Seabrook; lived in Hampton and Exeter; went to Canaan, with others of his family; returned and lived for a time in the house at the end of the turnpike; went to Lynnfield, Mass., and finally back to Canaan, where he died. Deaths of three of his children are entered on the Hampton records, viz.:

—— (a child), d. Aug. 16, 1833.

Lucinda, d. Dec. 27, 1833.

Rosina, d., unm., Feb. 4, 1844, aged 23 years.

XII. JOHN JENNESS, of Rye, married Mar. 8, 1787, Abigail, daughter of Samuel Drake (10); settled in Pittsfield. Had children:
Samuel. John. Abigail.

JOSHUA JENNESS and Mrs. Abigail Drake [widow of Nathaniel (7)?] were married Apr. 9, 1767.

BUILDING INVENTORY SHEET

Specifics

1892 - Always Shaw
(Dow, 973)

Existing: yes no

1841 Name: Rebecca Shaw (34) or site of Shaw house

*Address: 297 Winnacunnet Rd.

Current Owner: Michael Plausse Jr. - former owner Eugene Beaute

Original Owner: he purchased it from Arthur & Florence Langrey.

Date Built barn in 1894

Use

*Current Use _____

*Historic Use: _____

Architectural Information

*Architectural Style: _____

Architect/Builder: _____

Alterations: Barn is the former Shaw house which was attached to the house

Moved: no yes date: / /



Photograph: Digital Conventional
Time Shot: _____

Exterior Specifies

*Foundation: _____

*Exterior Wall Material Clapboard, shutters

*Roofing Material & Style: _____

*Chimney: 2

*Location of Chimney: on main house located on side & center on ell.

*Number of Stories: _____

*Door Location: _____

*Windows: _____

Replaced: no yes

Property

Landscape Features: _____

Approximate Acreage: .92

*Exterior Buildings: has farmers porch & small front porch

Comments:

Earlier house of Gideon Shaw demolished 1893

Form Recorded By

Name: _____

Organization: _____

Date: / /

BUILDING INVENTORY SHEET

Specifics

Existing: yes no *Site of*
1841 Name: *Samuel Barker House (1) ?*

*Address: *383 Winnacunnet*

Current Owner: *David Slaughter*

Original Owner:

Date Built ~~1700~~ *ca. 1808?* *= later addition*

Use *mid-19th C. (Dow, 587) probably after 1872*

*Current Use *apartment house*

*Historic Use:

Architectural Information

*Architectural Style: *Greek revival*

Architect/Builder: *add on addition*

Alterations: *added deck on back of house & shed.*

Moved: no yes ? date: ~~6-15-03~~

1892 - Mrs. J. H. Barker

~~*1892 - J. W. Lamprey Est. ?*~~
~~*or F. Perkins ?*~~



Photograph: Digital Conventional
Time Shot: *6-15-03*

Exterior Specifies

*Foundation: granite

*Exterior Wall Material clayboards & vinyl siding on addition.

*Roofing Material & Style: _____

*Chimney: 3 brick chimneys

*Location of Chimney: 2 on main house one on addition

*Number of Stories: 2 + attic

*Door Location: center & also on addition

*Windows: $\frac{6}{6}$

Replaced: no yes

Property

Landscape Features: tree lot & lawn - large parking lot in back.

Approximate Acreage: .34

*Exterior Buildings: shed

Comments: had info that this was a Revere home in the late 1800's & early 1900 unable to verify any info on this property.

Form Recorded By

Name: Julia Gudimov

Organization: Heritage Commission

Date: 7/16/03

BUILDING INVENTORY SHEET

AREA

1

Specifics

*Existing: yes no

*1841 Name: NOT ON 1841 MAP

*Address: 284 WINNACUNNET ROAD

Current Owner: JOHN & JULIE COCHRAN

Original Owner: UNKNOWN (KNOWN AS SIMON JENNESS HOUSE 1870^s)

Date Built: 1810 (PER ASSESSOR)

RESEARCH)

Use per HHS - 1845

*Current Use: HOME

*Historic Use: HOME

Architectural Information

*Architectural Style: CADE

Architect/Builder: UNKNOWN

Alterations: REAR SCREENED PORCH, DROPPED CONSTRUCTION

Moved: no yes date: / /

PASTE PHOTO HERE

Photograph: Digital Conventional

Time Shot: 5/19/03

Exterior Specifics

*Foundation: STONE

*Exterior Wall Material: CLAPBOARD

*Roofing Material: ASPHALT, SIDE GABLED

*Chimney: 1 - BRICK

*Location of Chimney: INTERIOR, CENTER, RIDGE

*Number of Stories: 1 1/2

*Door Location: FRONT, CENTER

*Windows: 6/6

Replaced: no yes UNKNOWN - STORMS

Property

*Landscape Features: LANDSCAPED WITH SHRUBS

Approximate Acreage: .42 A

*Exterior Buildings: OUTDOOR SHED

Comments

WOOD CARVING OF THIS BUILDING C. 1870? IS ON
DISPLAY AT THE TUCK MUSEUM. BLACKSMITH SHOP
HAD BEEN BETWEEN THIS HOUSE & 2922 WINNACONNET

Form Recorded By

Name: BETTY MOORE

Organization: HAMPTON HISTORICAL SOCIETY

Date: 6/15/03