

BUILDING INVENTORY SHEET

AREA
2

Specifics

*Address: 36 Winnacunnet Road
Longitude: Latitude:
1806 Name: N/A
*1841 Name: Baptist Meeting House
1892 Name: Baptist Meeting House
Current Owner: Baptist Church
Original Owner: First Baptist Society in Hampton.
Date Built: 1834 *Existing: Yes

Use

*Current Use: Church
*Historic Use: Meeting House

Architectural Information

*Architectural Style: Greek Revival
Architect/Builder:
Alterations: Addition off left rear, center chimney.
Moved: No Date:



Photograph: Digital

Date:

Time:

Exterior Specifics

Foundation: Granite

*Exterior Wall Material: Vinyl Clapboards

Roofing: Asphalt Shingles

Chimney: Brick

Location of Chimney: End Exterior

Stories: Two and a half

Door Location: Facade center

Windows: Mixed

Replaced?: Yes

Property

*Landscape Features: Parking lot on side, playground in back.

Approximate Acreage: .5

*Exterior Buildings:

Comments

Entry porch at front door, circular driveway in front.
Oldest church building in Hampton.

Form Recorded By

Name: G. Larivee

Organization: Troop 177

Date: 7/5/03

BUILDING INVENTORY SHEET

AREA

8

Specifics

*Address: 117 Winnacunnet Road

Longitude:

Latitude:

1806 Name: N/A

*1841 Name: David Philbrick (25)

1892 Name: T. Philbrick Estate

Current Owner: Community Bank and Trust

Original Owner:

Date Built: after 1806

*Existing: Yes

Use

*Current Use: Bank

*Historic Use: Private dwelling

Architectural Information

*Architectural Style: Georgian

Architect/Builder:

Alterations: Remodeled to add ell and bank drive-up, door on west side

Moved: No

Date:



Photograph:

Date: 7.29.2003

Time:

Exterior Specifics

Foundation: Granite

*Exterior Wall Material: Wooden Clapboards

Roofing: Asphalt Shingles

Chimney: removed

Location of Chimney:

Stories: Two and a half

Door Location: Facade center

Windows: 1 over 1

Replaced?: Yes

Property

*Landscape Features: Commercial parking space

Approximate Acreage: Less than 1

*Exterior Buildings:

Comments

The bank won a Hampton Heritage Preservation award in 1998 for adaptive reuse of a building.

Form Recorded By

Name: E. Aykroyd, Jonathan Coulp-Yu

Organization: Hampton Heritage Commission, Troop 177

Date: 7.29.03

BUILDING INVENTORY SHEET

AREA

2

Specifics

*Address: 158 Winnacunnet Road

Longitude:

Latitude:

1806 Name: Abner Page (23)

*1841 Name: Josiah (29) and David (30) Page

1892 Name: Mrs. M. A. Getchell and W. G. Cole

Current Owner: Gerhard and Lynn Blume

Original Owner: Josiah and David Page

Date Built: 1785 - 1800 *Existing: Yes

Use

*Current Use: Private Dwelling with apartment

*Historic Use: Private Dwelling

Architectural Information

*Architectural Style: Colonial Revival; Georgian

Architect/Builder:

Alterations: Many changes over years

Moved: No

Date:



Photograph: Film

Date: 7/7/2003

Time:

Exterior Specifics

Foundation: Granite

*Exterior Wall Material: Wooden Clapboards

Roofing: Asphalt Shingles

Chimney: Brick - 2

Location of Chimney: Both ends

Stories: Two and a half

Door Location: Facade center

Windows:

Replaced?: No

Property

*Landscape Features: Stone wall, patio at front right of house.

Approximate Acreage:

*Exterior Buildings: Carriage house in back, attached barn on left.

Comments

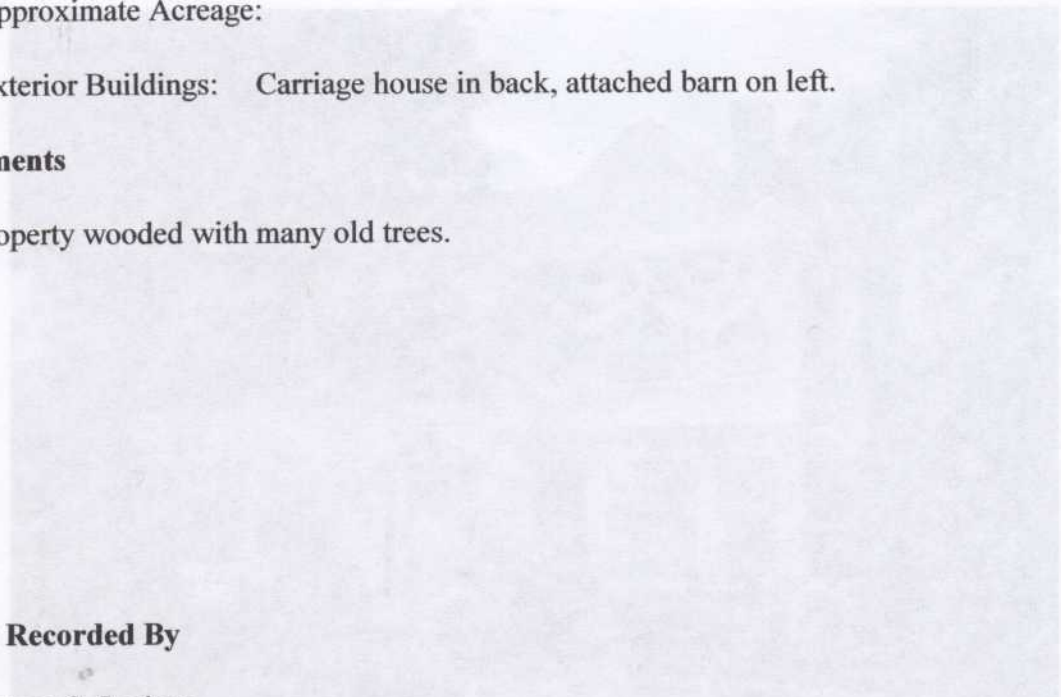
Property wooded with many old trees.

Form Recorded By

Name: G. Larivee

Organization: Troop 177

Date: 7/5/03



158 Winnacunnet Road



View along east side of home showing ell and barn.

BUILDING INVENTORY SHEET

AREA

1

Specifics

*Address: 188 Winnacunnet Road

Longitude:

Latitude:

1806 Name: [W.] Hobbs (19)

*1841 Name: Daniel and Oliver Hobbs

1892 Name: Horae Hobbs (29)

Current Owner: Kendall E. Hobbs

Original Owner: House on site: Jeremiah Hobbs

Date Built: 1800

*Existing: Yes

Use

*Current Use: Private Dwelling

*Historic Use: Private Dwelling

Architectural Information

*Architectural Style: Georgian

Architect/Builder: Unknown

Alterations: Turned into apartments

Moved: No

Date:



Photograph: Digital

Date: 5/19/2003

Time:

Exterior Specifics

Foundation: Granite

*Exterior Wall Material: Wooden Clapboards

Roofing: Asphalt Shingles

Chimney: Brick

Location of Chimney: Ridge center

Stories: Two

Door Location: Facade center

Windows: 2 over 2

Replaced?: Yes

Property

*Landscape Features: Large lawn expanse, perennial garden, parking lot.

Approximate Acreage: 4.8

*Exterior Buildings: Shed and barn with wood shingles.

Comments

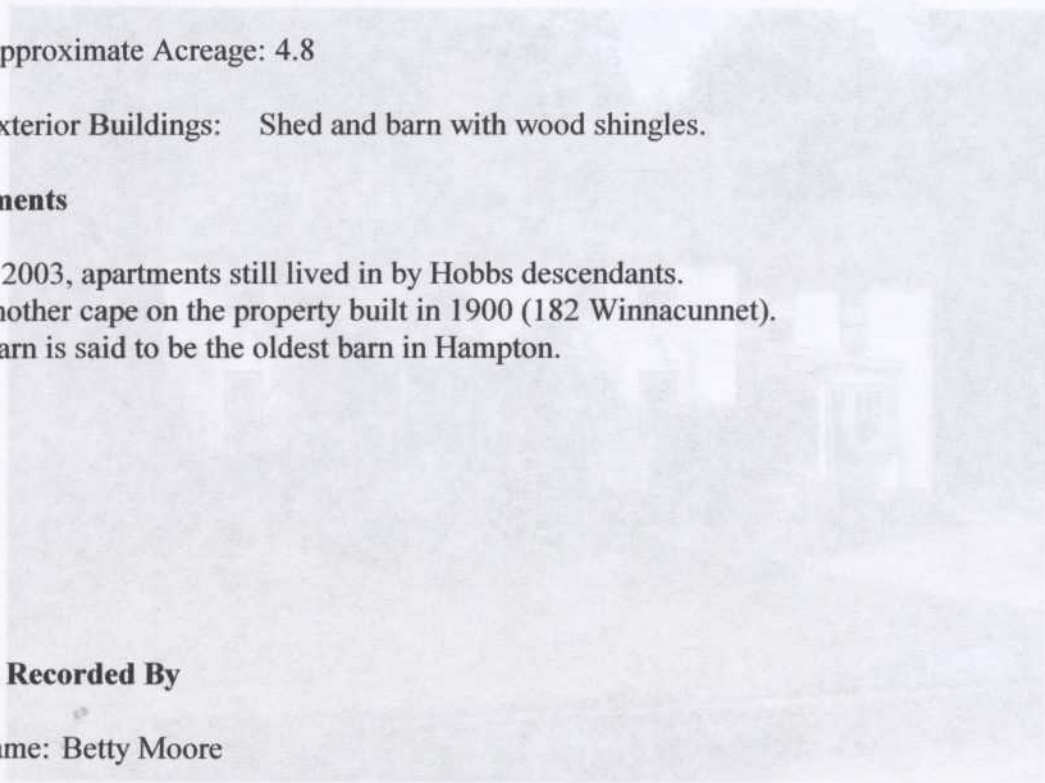
In 2003, apartments still lived in by Hobbs descendants.
Another cape on the property built in 1900 (182 Winnacunnet).
Barn is said to be the oldest barn in Hampton.

Form Recorded By

Name: Betty Moore

Organization: Hampton Historical Society

Date: 6/6/03



BUILDING INVENTORY SHEET

AREA

1

Specifics

*Address: 192 Winnacunnet Road

Longitude:

Latitude:

1806 Name: J. Dow?

*1841 Name: Reuben Dow & John Lamprey

1892 Name: Mrs. A. Palmer

Current Owner: Eleanor P Young

Original Owner: Palmer Family

Date Built: 1880*

*Existing: No

Use

*Current Use: Private Dwelling

*Historic Use: Private Dwelling

Architectural Information

*Architectural Style: New Englander

Architect/Builder: Unknown

Alterations: Current kitchen adapted from summer kitchen - is older structure

Moved: No

Date:



Photograph: Digital

Date: 6/30/2003

Time:

Exterior Specifics

Foundation: Field Stone

*Exterior Wall Material: Vinyl Siding

Roofing: Asphalt Shingles

Chimney: Brick

Location of Chimney: Ridge center

Stories: One and a half

Door Location: Facade off-center

Windows: 8 over 12

Replaced?:

Property

*Landscape Features: Mature shrubs, perennial gardens, small brick patio

Approximate Acreage: 0.44 acres

*Exterior Buildings: Garage converted from outbuilding - north side attached to house

Comments

*Date of building per assessor's office

Information from Eleanore Palmer Young - direct descendant of original owner.

Form Recorded By

Name: Betty Moore

Organization: Hampton Historical Society

Date: 6/30/03

BUILDING INVENTORY SHEET

AREA

1

Specifics

*Address: 200 Winnacunnet Road

Longitude:

Latitude:

1806 Name: Daniel Lamprey (8)?

*1841 Name: Moses Leavitt, Jr. (27)

1892 Name: Mrs. S. M. Leavitt

Current Owner: Daniel C Phelan

Original Owner: Unknown

Date Built: 1810*/1780** *Existing: Yes

Use

*Current Use: Private Dwelling

*Historic Use: Private Dwelling, Telephone Exchange

Architectural Information

*Architectural Style: Cape

Architect/Builder: Unknown

Alterations: Screened Porch, East Side

Moved: Date:



Photograph: Digital

Date: 6/16/2003

Time:

Exterior Specifics

Foundation: Field Stone

*Exterior Wall Material: Wooden Clapboards

Roofing: Wooden Shingles

Chimney: Brick

Location of Chimney: Ridge center

Stories: One

Door Location: Facade center

Windows: 6 over 6

Replaced?:

Property

*Landscape Features: Brick Sidewalk

Approximate Acreage: 0.34

*Exterior Buildings: 3-car garage, screened porch

Comments

*Per sign on front

** Per assessor's office

House had been used as town's telephone exchange by Minnie Stannard.

Form Recorded By

Name: Betty Moore

Organization: Hampton Historical Society

Date: 6/16/03

BUILDING INVENTORY SHEET

AREA

8

Specifics

*Address: 205 Winnacunnet Road

Longitude:

Latitude:

1806 Name: N/A

*1841 Name: Widow Brown (see comments)

1892 Name: John Brown (46)

Current Owner:

Original Owner: Samuel Lampry Brown

Date Built: after 1806

*Existing: Yes

Use

*Current Use: Private Dwelling

*Historic Use: Private Dwelling

Architectural Information

*Architectural Style: Cape

Architect/Builder:

Alterations: Ell added to join house to barn, house expanded to full house from half house

Moved: No

Date:



Photograph: Digital

Date: 7/29/2003

Time:

Exterior Specifics

Foundation: Granite

*Exterior Wall Material: Wooden Clapboards

Roofing: Asphalt Shingles

Chimney: Brick

Location of Chimney: Ridge center

Stories: One and a half

Door Location: Facade center - south side

Windows: 12 over 12

Replaced?: Unknown

Property

*Landscape Features: Lawn

Approximate Acreage: Less than 1

*Exterior Buildings:

Comments

Widow Brown was the wife of Samuel Lamprey Brown, son of Nathan Brown (18). See Dow, 622.

This house was bought in 1964 as a half house with a detached barn. The ell was added to join the house and barn and then in 1976 the half house was turned into a full-size cape.

Form Recorded By

Name: E. Aykroyd, Jonathan Coulp-Yu

Organization: Hampton Heritage Commission, Troop 177

Date: 7.29.03

BUILDING INVENTORY SHEET

AREA

1

Specifics

*Address: 206 Winnacunnet Road

Longitude:

Latitude:

1806 Name: D. LAmprey

*1841 Name: Dudley (13) & Oliver (23) Lamprey

1892 Name: C. T. Lamprey Est.

Current Owner: Ansell W. Palmer

Original Owner: Oliver Lamprey

Date Built: 1800*/1795** *Existing: Yes

Use

*Current Use: Private Dwelling (rental)

*Historic Use: Private Dwelling, farm

Architectural Information

*Architectural Style: Georgian

Architect/Builder: Unknown

Alterations: Side porch, enclosed porch

Moved: No

Date:



Photograph: Digital

Date: 6/16/2003

Time:

Exterior Specifics

Foundation: Granite

*Exterior Wall Material: Wooden Clapboards

Roofing: Asphalt Shingles

Chimney: Brick

Location of Chimney: Ridge center

Stories: Two and a half

Door Location: Facade center

Windows: 9 over 6

Replaced?: Yes

Property

*Landscape Features: Mature Shrubbery

Approximate Acreage: 0.98

*Exterior Buildings: 1 story barn with 2 lofts, converted to garage

Comments

* Per sign out front

** Per tax information office (Helen Hobbs)

Came down through Lamprey until Walter Palmer & Ann & Marie Lamprey. Still owned by descendant of original family. Two ells now used for kitchens.

Form Recorded By

Name: Betty Moore

Organization: Hampton Historical Society

Date: 6/16/03

206 Winnacunnet Road



View of out buildings behind house.



View of barn along east side of house.

BUILDING INVENTORY SHEET

AREA

1

Specifics

*Address: 214 Winnacunnet Road

Longitude:

Latitude:

1806 Name: John Brown (25)

*1841 Name: Simon (34) & Sewall Brown (35)

1892 Name: Mrs. S. F. Willcutt

Current Owner: Sheila Snow

Original Owner: Brown Family, per 1806 map John Brown (25?)

Date Built: 1775

*Existing: Yes

Use

*Current Use: Private Dwelling & Apartment

*Historic Use: Private Dwelling

Architectural Information

*Architectural Style: Georgian

Architect/Builder: Unknown

Alterations: Window - east side, skylights in garage, apartment entrance - west side

Moved: Yes

Date:



Photograph: Digital

Date: 6/16/2003

Time:

Exterior Specifics

Foundation: Field Stone

*Exterior Wall Material: Wooden Clapboards

Roofing: Asphalt Shingles

Chimney: Brick

Location of Chimney: Ridge center

Stories: Two

Door Location: Facade center

Windows: 9 over 6

Replaced?: Unknown

Property

*Landscape Features: Mature Shrubbery, Enclosed Patio

Approximate Acreage: 0.38 acres

*Exterior Buildings: 2-car garage, converted from small barn (?)

Comments

In 1892, owned by Sarah (Brown) Wilcutt.

Form Recorded By

Name: Betty Moore

Organization: Hampton Historical Society

Date: 6/16/03

214 Winnacunnet Road



View from east side of house showing out buildings behind.

BUILDING INVENTORY SHEET

AREA

1

Specifics

*Address: 222 Winnacunnet Road

Longitude:

Latitude:

1806 Name: J. Moulton

*1841 Name: James (48) & Daniel (57) Moulton

1892 Name: Mrs. E. Stone

Current Owner: Ann C. McDermott

Original Owner: Moulton Family, per 1806 map

Date Built: c. 1812

*Existing: Yes

Use

*Current Use: Private Dwelling

*Historic Use: Private Dwelling

Architectural Information

*Architectural Style: Georgian

Architect/Builder: Unknown

Alterations: Greenhouse - east side, front entry.

Moved: No

Date:



Photograph: Digital

Date: 6/16/2003

Time:

Exterior Specifics

Foundation: Field Stone

*Exterior Wall Material: Wooden Clapboards

Roofing: Asphalt Shingles

Chimney: Brick

Location of Chimney: Ridge center

Stories: Two

Door Location: Facade center

Windows: 6 over 6

Replaced?: Yes

Property

*Landscape Features: Mature shrubberies, lawn expanse, fence on west side of property

Approximate Acreage: 0.98

*Exterior Buildings: Barn, one story with loft (attached to house) doubles as garage

Comments

House apparently burned in 1812 and was rebuilt or considerably altered and repaired afterwards, per Helen Hobbs.

Form Recorded By

Name: Betty Moore

Organization: Hampton Historical Society

Date: 6/16/03

222 Winnacunnet Road



View of additions to house.



View of barn behind house.

BUILDING INVENTORY SHEET

AREA

1

Specifics

*Address: 226 Winnacunnet Road

Longitude:

Latitude:

1806 Name: N/A

*1841 Name: D. Moulton

1892 Name:

Current Owner: Robert J. Rodier

Original Owner: D. Moulton

Date Built: 1870*

*Existing: No

Use

*Current Use: Private Dwelling (2 family)

*Historic Use: Private Dwelling

Architectural Information

*Architectural Style: New Englander

Architect/Builder: Unknown

Alterations: Garage adapted from barn structure

Moved: No

Date:



Photograph:

Date:

Time:

Exterior Specifics

Foundation: Field Stone

*Exterior Wall Material: Wooden Clapboards

Roofing: Asphalt Shingles

Chimney: Brick

Location of Chimney: Slope

Stories: Two

Door Location: Facade off-center

Windows: 6 over 6

Replaced?: Yes

Property

*Landscape Features: Field Stone wall, extensive gardens, small garden house structure

Approximate Acreage: 0.32

*Exterior Buildings: Barn converted to garage attached to north side of house

Comments

House was once known as "Rose Lawn" home of Ira S. Jones, founder of The Meetinghouse Green Memorial, and the Historical Association (now Hampton Historical Society)

Form Recorded By

Name: Betty Moore

Organization: Hampton Historical Society

Date: 6/15/03

Exterior Specifics

Foundation: Brick

*Exterior Wall Material: Wooden Clapboards

Roofing: Asphalt Shingles

Chimney: Brick

Location of Chimney: Ridge center

Stories: One and a half

Door Location: Facade center

Windows: 2 over 2

Replaced?: Unknown, all are storm windows

Property

*Landscape Features: Large trees and shrubs

Approximate Acreage: 2.7

*Exterior Buildings: Barn, one story with loft

Comments

* Per assessor's office Barn and parts of house may be original.
House is oriented toward east, with side facing Winnacunnet road.

Form Recorded By

Name: Betty Moore

Organization: Hampton Historical Society

Date: 6/15/03

BUILDING INVENTORY SHEET

AREA

1

Specifics

*Address: 236 Winnacunnet Road

Longitude:

Latitude:

1806 Name: J. Palmer

*1841 Name: Joseph Palmer (15)

1892 Name: J. Brown

Current Owner: Walter Davis, Jr.

Original Owner: Joseph Palmer (13)

Date Built: 1799

*Existing: Yes

Use

*Current Use: Private Dwelling, barn antique shop, apartment

*Historic Use: Private Dwelling, Farm

Architectural Information

*Architectural Style: Cape

Architect/Builder: Unknown

Alterations: Renovated Barn, Dormer in attic

Moved: No

Date:



Photograph: Digital

Date: 6/16/2003

Time:

Exterior Specifics

Foundation: Field Stone

*Exterior Wall Material: Wooden Clapboards

Roofing: Asphalt Shingles

Chimney: Brick

Location of Chimney: Ridge center

Stories: One and a quarter

Door Location: Facade center

Windows: 9 over 6

Replaced?: Yes

Property

*Landscape Features: Expansive lawn, perennial garden, split rail fence, stone wall, woods

Approximate Acreage: 1.80 acres

*Exterior Buildings: Barn w/chicken coop, finished 2nd floor, shop space, cottage off back

Comments

Interior of house still retains many old features (stairs, paneling, woodwork around fireplace). In 1892 map, J. (Jeremiah) Brown (45).

Form Recorded By

Name: Betty Moore

Organization: Hampton Historical Society

Date: 6/16/03

BUILDING INVENTORY SHEET

AREA

1

Specifics

*Address: 244 Winnacunnet Road

Longitude:

Latitude:

1806 Name: N/A

*1841 Name: David Nudd (10)

1892 Name: J. A. and S. Nudd

Current Owner: Katherine C. Morris

Original Owner: David Nudd (10)

Date Built: after 1806 *Existing: Yes

Use

*Current Use: Private Dwelling (2 families)

*Historic Use: Private Dwelling

Architectural Information

*Architectural Style: Georgian/Greek Revival

Architect/Builder: Unknown

Alterations: 2 story wing, leading to garage. Major remodeling to Greek Revival (1850)

Moved: No

Date:



Photograph: Digital

Date: 6/15/2003

Time:

Exterior Specifics

Foundation: Brick

*Exterior Wall Material: Wooden Clapboards

Roofing: Asphalt Shingles

Chimney: Brick

Location of Chimney: Slope

Stories: Two and a half

Door Location: Facade center

Windows: 4 over 4 (front) 2 over 2 (rest)

Replaced?: Yes

Property

*Landscape Features: Rock garden

Approximate Acreage: appx. 2 acres

*Exterior Buildings: Freestanding 2-car garage, carriage storage shed

Comments

Home and property had been in the Nudd Family until 2001. On 1892 map, John A. (15) & Stacey Leavitt Nudd.

Form Recorded By

Name: Betty Moore

Organization: Hampton Historical Society

Date: 6/15/03

244 Winnacunnet Road



View of southeast side of house showing the probable original entrance.



Outbuildings.

BUILDING INVENTORY SHEET

AREA

1

Specifics

*Address: 252 Winnacunnet Road

Longitude:

Latitude:

1806 Name: J. Dow (23)

*1841 Name: Joseph Dow Esq. (29)

1892 Name: Mrs. S. M. Leavitt

Current Owner: Elmwood Corners LLC (Water Davis Jr.)

Original Owner: Josiah Moulton (23)

Date Built: Early 1800s *Existing: Yes

Use

*Current Use: Inn at Elmwood Corner B&B

*Historic Use: Private Dwelling, Boarding House

Architectural Information

*Architectural Style: Georgian

Architect/Builder: Unknown

Alterations: Enclosed and front porch, attic dormer, fire escapes

Moved: No

Date:



Photograph: Digital

Date: 5-19-2003

Time:

Exterior Specifics

Foundation: Field Stone

*Exterior Wall Material: Wooden Clapboards

Roofing: Asphalt Shingles

Chimney:

Location of Chimney: Not applicable

Stories: Two

Door Location: Facade center

Windows: 1st Floor 4/4, 2nd Floor 2/2

Replaced?: Yes

Property

*Landscape Features: Perennial Gardens, Large parking lot

Approximate Acreage: .75 acres

*Exterior Buildings: 2 story wing attached to rear (northside) of house, shed, barn (currently

Comments

Building has been a boarding house, bed and breakfast, and now long term/temporary lodging. Their sons Joseph and Josiah each had one half of the house. In 1870 Josiah sold his half. Joseph Dow-Town Historian. Part of the house was destroyed by fire and there is no specific date when built . Considerable alterations over time.

Form Recorded By

Name: Betty Moore

Organization: Hampton Historical Society

Date: 16-15-03

BUILDING INVENTORY SHEET

AREA

6

Specifics

*Address: 263 Winnacunnet Road

Longitude:

Latitude:

1806 Name: Moses Nudd

*1841 Name: Moses Nudd (8)

1892 Name: Alfred J. Leavitt (36)

Current Owner: Terry and Allison Grube

Original Owner:

Date Built: after 1802?

*Existing: Yes

Use

*Current Use: Private Dwelling

*Historic Use: Private Dwelling

Architectural Information

*Architectural Style: Georgian

Architect/Builder:

Alterations: patio and deck added

Moved: No

Date:



Photograph:

Date:

Time:

Exterior Specifics

Foundation: Unknown

*Exterior Wall Material: Wooden Clapboards

Roofing: Asphalt Shingles

Chimney: Brick - 2

Location of Chimney: Ridge paired

Stories: Two and a half

Door Location: Facade center

Windows: 4 over 4

Replaced?: Yes

Property

*Landscape Features: Lawn And Shrubs

Approximate Acreage: .56

*Exterior Buildings:

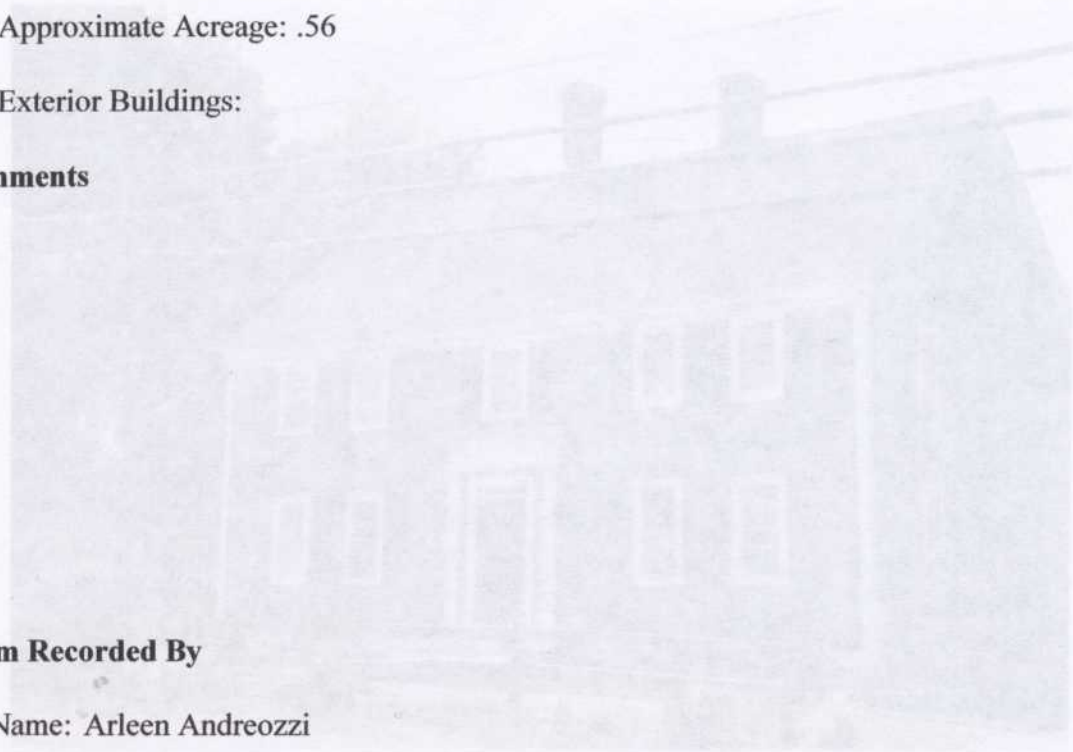
Comments

Form Recorded By

Name: Arleen Andreozzi

Organization: Hampton Heritage Commission

Date: 7.20.03



BUILDING INVENTORY SHEET

AREA

1

Specifics

*Address: 264 Winnacunnet Road

Longitude:

Latitude:

1806 Name: N/A

*1841 Name: Samuel Nudd (9)

1892 Name:

Current Owner: Teunis J. Paarlberg

Original Owner:

Date Built: 1790 PA

*Existing: Yes

Use

*Current Use: Private Dwelling

*Historic Use: Private Dwelling

Architectural Information

*Architectural Style: Georgian

Architect/Builder: Unknown

Alterations: Garage, Enclosed porch

Moved: No

Date:



Photograph:

Date: 5-19-2003

Time:

Exterior Specifics

Foundation: Field Stone

*Exterior Wall Material: Wooden Clapboards

Roofing: Asphalt Shingles

Chimney: Brick (1)

Location of Chimney: Ridge center

Stories: Two

Door Location: Facade center

Windows: Sash 2/2

Replaced?: Yes

Property

*Landscape Features: Large lawn

Approximate Acreage: .42 acres

*Exterior Buildings: Enclosed porch and garage attached to east side of house

Comments

None

Form Recorded By

Name: Betty Moore

Organization: Hampton Historical Society

Date: 16-15-03

BUILDING INVENTORY SHEET

AREA

1

Specifics

*Address: 272 Winnacunnet Road

Longitude:

Latitude:

1806 Name: N/A

*1841 Name: Jesse Lamprey (26)

1892 Name: James N. Brown

Current Owner: Rebecca McGrail

Original Owner: Jesse Lamprey

Date Built: after 1829

*Existing: Yes

Use

*Current Use: Private Dwelling

*Historic Use: Private Dwelling

Architectural Information

*Architectural Style: Georgian

Architect/Builder: Unknown

Alterations: Enclosed porch addition east side, 1 story family room

Moved: No

Date:



Photograph: Digital

Date: 5-19-2003

Time:

Exterior Specifics

Foundation: Field Stone

*Exterior Wall Material: Wooden Clapboards

Roofing: Asphalt Shingles

Chimney: Brick (2)

Location of Chimney: Ridge center

Stories: Two

Door Location: Facade center

Windows: 6 over 6 Sash

Replaced?: Yes

Property

*Landscape Features: Extensive lawn, new landscaping and trees

Approximate Acreage: 1/2 acre

*Exterior Buildings: Garage and utility building attached to north end of house

Comments

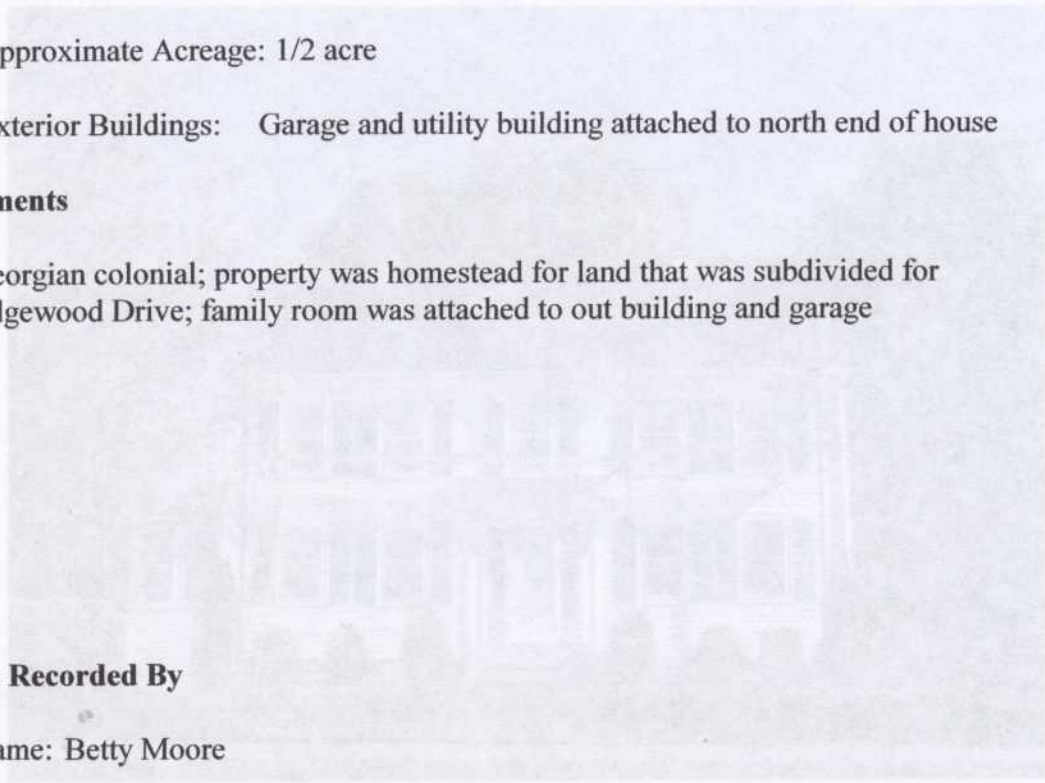
Georgian colonial; property was homestead for land that was subdivided for Edgewood Drive; family room was attached to out building and garage

Form Recorded By

Name: Betty Moore

Organization: Hampton Historical Society

Date: 16-15-03



BUILDING INVENTORY SHEET

Address: 272 Wainwright Road
Latitude:
1806 Name: NA
1841 Name: Jesse Langley (Jr)
1897 Name: James H. Brown
Current Owner: Rebecca McCall
Original Owner: Jesse Langley
Date Built: after 1839
Use:
*Current Use: Private Dwelling
*Historic Use: Private Dwelling
Architectural Information:
*Architectural Style: Georgian
Architect/Builder: Unknown
Alteration: Enclosed porch addition east side, 1 story family room
Move: No

Photograph: Digital
Date: 2-19-2003

272 Winnacunnet Road



View of southeast side of house.

BUILDING INVENTORY SHEET

AREA

6

Specifics

*Address: 283 Winnacunnet Road

Longitude:

Latitude:

1806 Name: Widow Brown

*1841 Name: William Brown (29)

1892 Name: Zaccheus and H. (Herman) Brown

Current Owner: Ella O'Donnell

Original Owner:

Date Built: before 1806

*Existing: Yes

Use

*Current Use: Private Dwelling

*Historic Use: Private Dwelling

Architectural Information

*Architectural Style: Georgian

Architect/Builder:

Alterations: A number of modern renovations; additions to back and side

Moved: No

Date:



Photograph: Film

Date: 7/10/2003

Time:

Exterior Specifics

Foundation: Brick - later?

*Exterior Wall Material: Wooden Clapboards

Roofing: Asphalt Shingles

Chimney: Brick

Location of Chimney: Center back

Stories: Two and a half

Door Location: side

Windows: 6 over 6

Replaced?: Yes

Property

*Landscape Features: Lawn and trees

Approximate Acreage: .52

*Exterior Buildings:

Comments

House is difficult to identify exactly, since the houses in this area were never mapped carefully.

Form Recorded By

Name: Arleen Andreozzi

Organization: Hampton Heritage Commission

Date: 7.10.03

BUILDING INVENTORY SHEET

AREA

6

Specifics

*Address: 285 Winnacunnet Road

Longitude:

Latitude:

1806 Name: N/A

*1841 Name: Widow Brown ?

1892 Name:

Current Owner: William Foley, Jr.

Original Owner:

Date Built: c.1800

*Existing: Yes

Use

*Current Use: Private Dwelling

*Historic Use: Private Dwelling

Architectural Information

*Architectural Style: Cape

Architect/Builder:

Alterations:

Moved: No

Date:



Photograph: Film

Date: 7/10/2003

Time:

Exterior Specifics

Foundation: Granite

*Exterior Wall Material: Wooden Clapboards

Roofing: Asphalt Shingles

Chimney: Brick

Location of Chimney: Ridge center

Stories: One and a half

Door Location: Facade center

Windows: 1 over 1

Replaced?: Yes

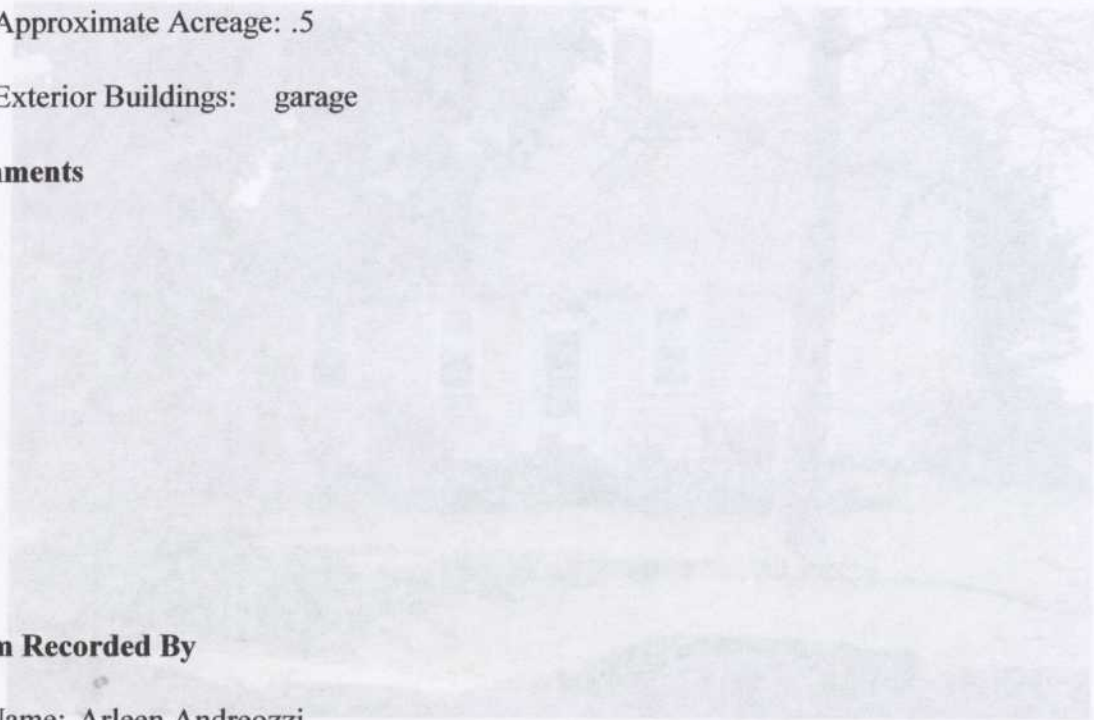
Property

*Landscape Features: Large Trees And Shrubs

Approximate Acreage: .5

*Exterior Buildings: garage

Comments



Form Recorded By

Name: Arleen Andreozzi

Organization: Hampton Heritage Commission

Date: 7.10.03

Photographic film
Date: 7/10/2003

BUILDING INVENTORY SHEET

AREA

6

Specifics

*Address: 289 Winnacunnet Road

Longitude:

Latitude:

1806 Name: N/A

*1841 Name: Elisha Brown (26)

1892 Name: T.J. Towle (53)

Current Owner: Barbara Keenan

Original Owner:

Date Built: 18th Century *Existing: Yes

Use

*Current Use: Private Dwelling

*Historic Use: Private Dwelling

Architectural Information

*Architectural Style: Cape

Architect/Builder:

Alterations: Addition at side

Moved: No

Date:



Photograph: Film

Date: 7/16/2003

Time:

Exterior Specifics

Foundation: Granite

*Exterior Wall Material: Wooden Clapboards

Roofing: Asphalt Shingles

Chimney: Brick

Location of Chimney: Ridge center

Stories: One and a half

Door Location: Facade center

Windows: 4 over 4

Replaced?: Yes

Property

*Landscape Features: Large Lawn

Approximate Acreage:

*Exterior Buildings: barn and patio

Comments

Aessor's Office gives date 1744.

Front door was originally on what is now the back, or the south side. Summer kitchen is now part of house.

Dirt floor in cellar.

Form Recorded By

Name: Arleen Andreozzi

Organization: Hampton Heritage Commission

Date: 7.16.03

BUILDING INVENTORY SHEET

AREA

1

Specifics

*Address: 292 Winnacunnet Road

Longitude:

Latitude:

1806 Name: N/A

*1841 Name: Thomas Lane Jr. (23)

1892 Name: ABBott B. Jenness

Current Owner: Myrtle A. Woodward

Original Owner:

Date Built: after 1806

*Existing: Yes

Use

*Current Use: Private Dwelling

*Historic Use: Private Dwelling -Blacksmith shop on property

Architectural Information

*Architectural Style: Georgian

Architect/Builder: Unknown

Alterations: Garage with apartment (2003); screened porch

Moved: No

Date:



Photograph: Digital

Date: 5-19-2003

Time:

Exterior Specifics

Foundation: Field Stone

*Exterior Wall Material: Wooden Clapboards

Roofing: Asphalt Shingles (side gable)

Chimney: Brick (2)

Location of Chimney: Ridge center

Stories: Two

Door Location: Facade center

Windows:

Replaced?: Yes

Property

*Landscape Features: Extensive yard; mature trees; patio

Approximate Acreage: .88 acres

*Exterior Buildings: 3 car garage with apartment addition (2003); PA

Comments

Georgian colonial with 2 stories ell to rear; screen porch - westside and large one story; family room - westside; wood carving of this house on display at Tuck Museum

Form Recorded By

Name: Betty Moore

Organization: Hampton Historical Society

Date: 6-16-03

292 Winnacunnet Road



Rear of house.



Side of house.

292 Winnacunnet Road



Out buildings.

BUILDING INVENTORY SHEET

AREA

6

Specifics

*Address: 309 Winnacunnet Road

Longitude:

Latitude:

1806 Name: N/A

*1841 Name: David Garland (14)

1892 Name: David Garland (16)

Current Owner: John and Marilyn King

Original Owner:

Date Built: After 1806 *Existing: Yes

Use

*Current Use: Private Dwelling

*Historic Use: Private Dwelling

Architectural Information

*Architectural Style: Georgian

Architect/Builder:

Alterations: Ell added to back

Moved: No

Date:



Photograph: Film

Date: 7/15/2003

Time:

Exterior Specifics

Foundation: Unknown

*Exterior Wall Material: Wooden Clapboards

Roofing: Asphalt Shingles

Chimney: Brick

Location of Chimney: Ridge center

Stories: Two and a half

Door Location: Facade center

Windows: 2 over 1

Replaced?: Yes

Property

*Landscape Features: Large Lawn

Approximate Acreage: .85

*Exterior Buildings: garage

Comments

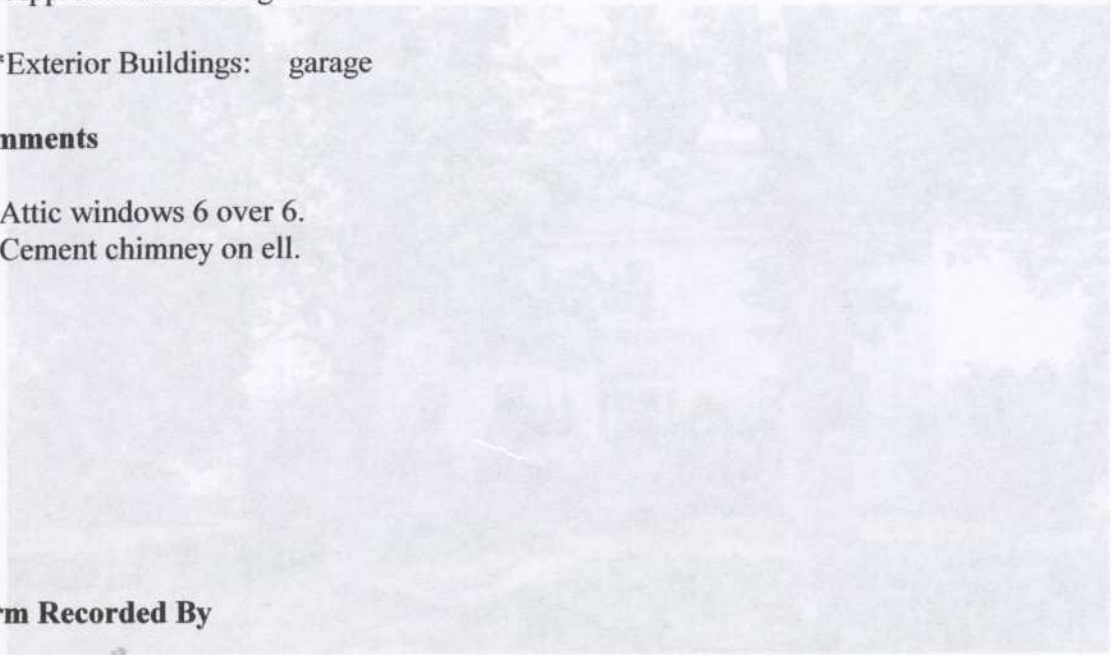
Attic windows 6 over 6.
Cement chimney on ell.

Form Recorded By

Name: Arleen Andreozzi

Organization: Hampton Heritage Commission

Date: 7.15.03



BUILDING INVENTORY SHEET

AREA

6

Specifics

*Address: 333 Winnacunnet Road

Longitude:

Latitude:

1806 Name: N/A

*1841 Name: Uri Lamprey (41)

1892 Name: Mrs. Uri Lamprey

Current Owner: Denise Powell

Original Owner:

Date Built: c.1840

*Existing: Yes

Use

*Current Use: Private Dwelling

*Historic Use: Private Dwelling

Architectural Information

*Architectural Style: Greek Revival

Architect/Builder:

Alterations: Additions to back and side in 1993

Moved: No

Date:



Photograph:

Date:

Time:

Exterior Specifics

Foundation: Granite

*Exterior Wall Material: Wooden Clapboards

Roofing: Asphalt Shingles

Chimney: Brick

Location of Chimney: Slope

Stories: Two and a half

Door Location: Facade center - gable end

Windows: 6 over 6

Replaced?:

Property

*Landscape Features: suburban lawn

Approximate Acreage: .69

*Exterior Buildings: detached barn

Comments

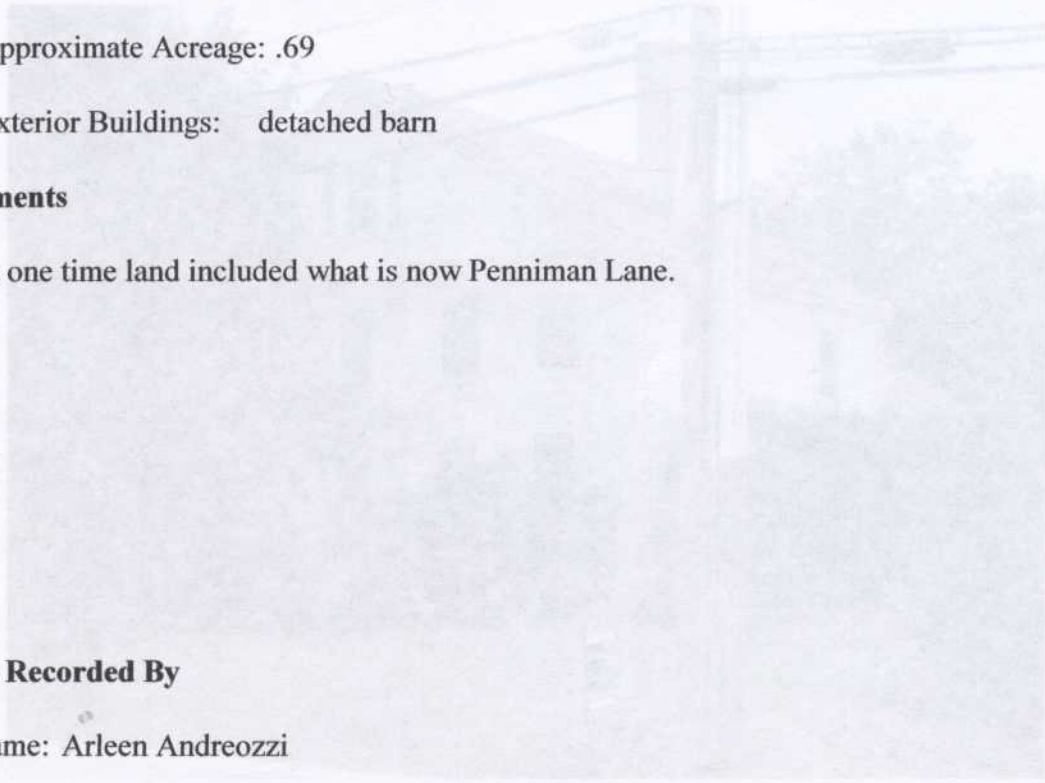
At one time land included what is now Penniman Lane.

Form Recorded By

Name: Arleen Andreozzi

Organization: Hampton Heritage Commission

Date: 7.16.03



BUILDING INVENTORY SHEET

Address: 333 Wilmamont Road
Longitude:
Latitude: 1886 Name: WA
*1841 Name: Eli Langley (41)
*1892 Name: Mrs. J. Langley
Current Owner: Daniel Powell
Original Owner:
Date Built: c. 1840
*Existing: Yes
Use:
*Current Use: Private Dwelling
*Historic Use: Private Dwelling
*Architectural Style: Greek Revival
Architectural Information:
Architect/Builder:
Alterations: Addition to back and side in 1992
Date:
Notes: No

BUILDING INVENTORY SHEET

AREA

6

Specifics

*Address: 359 Winnacunnet Road

Longitude:

Latitude:

1806 Name: N/A

*1841 Name: Josiah Dow (28)?

1892 Name: J.T. Godfrey

Current Owner: Aleck Lishman

Original Owner:

Date Built: 1820's?

*Existing: Yes

Use

*Current Use: Private Dwelling

*Historic Use: Private Dwelling

Architectural Information

*Architectural Style: Cape

Architect/Builder:

Alterations: Addition of porch and deck

Moved: No

Date:



Photograph: Film

Date: 7/15/2003

Time:

Exterior Specifics

Foundation: Granite

*Exterior Wall Material: Wooden Clapboards

Roofing: Asphalt Shingles

Chimney: Brick

Location of Chimney: Ridge center

Stories: Two and a half

Door Location: Facade center

Windows: 6 over 6

Replaced?:

Property

*Landscape Features: Lawn

Approximate Acreage: .52

*Exterior Buildings: Shed

Comments

Josiah Dow moved to Massachusetts in 1870. Abigail Tallant purchased the house prior to 1865(?) and left it to her nephew Jacob Godfrey. The house stood next to the Hampton Playhouse, which was the barn for the property.

Form Recorded By

Name: Arleen Andreozzi

Organization: Hampton Heritage Commission

Date: 7.15.03

BUILDING INVENTORY SHEET

AREA

6

Specifics

*Address: 404 Winnacunnet Road

Longitude:

Latitude:

1806 Name: N/A

*1841 Name: David Perkins (22)

1892 Name: David Perkins Estate - Elizabeth Perkins

Current Owner: Mr. and Mrs. Joseph O'Keefe

Original Owner: Captain David Perkins

Date Built: c.1825

*Existing: Yes

Use

*Current Use: Private Dwelling

*Historic Use:

Architectural Information

*Architectural Style: Georgian

Architect/Builder:

Alterations: Ell added

Moved: No

Date:



Photograph: Film

Date: 7/16/2003

Time:

Exterior Specifics

Foundation: Granite

*Exterior Wall Material: Wooden Clapboards

Roofing: Asphalt Shingles

Chimney: Brick

Location of Chimney: Both ends

Stories: Two and a half

Door Location: Facade center

Windows: 4 over 4

Replaced?: Yes

Property

*Landscape Features: lawn

Approximate Acreage:

*Exterior Buildings: Barn

Comments

Captain Perkins was owner of a costing schooner which carried freight. His vessel, the Virginia, was lost with all hands in the Bay of Fundy in October 1851.

Form Recorded By

Name: Arleen Andreozzi

Organization: Hampton Heritage Commission

Date: 7.16.03

BUILDING INVENTORY SHEET

AREA

6

Specifics

*Address: 416 Winnacunnet Road

Longitude:

Latitude:

1806 Name: R. Lamprey

*1841 Name: Reuben Lamprey (15)

1892 Name: Mrs. Leavitt

Current Owner: Gregory and Virginia Thulander

Original Owner: Reuben Lamprey

Date Built: after 1803?

*Existing: Yes

Use

*Current Use: Private Dwelling

*Historic Use: Private Dwelling

Architectural Information

*Architectural Style: Georgian

Architect/Builder:

Alterations: Ell added to back; porch added to west side

Moved: No

Date:



Photograph: Film

Date: 7/16/2003

Time:

Exterior Specifics

Foundation: Granite

*Exterior Wall Material: Wooden Clapboards

Roofing: Asphalt Shingles

Chimney: Brick

Location of Chimney: Ridge center and one on ell

Stories: Two and a half

Door Location: Facade center

Windows: 6 over 6

Replaced?: No

Property

*Landscape Features: Large Trees And Shrubs; stone wall

Approximate Acreage: 1.44

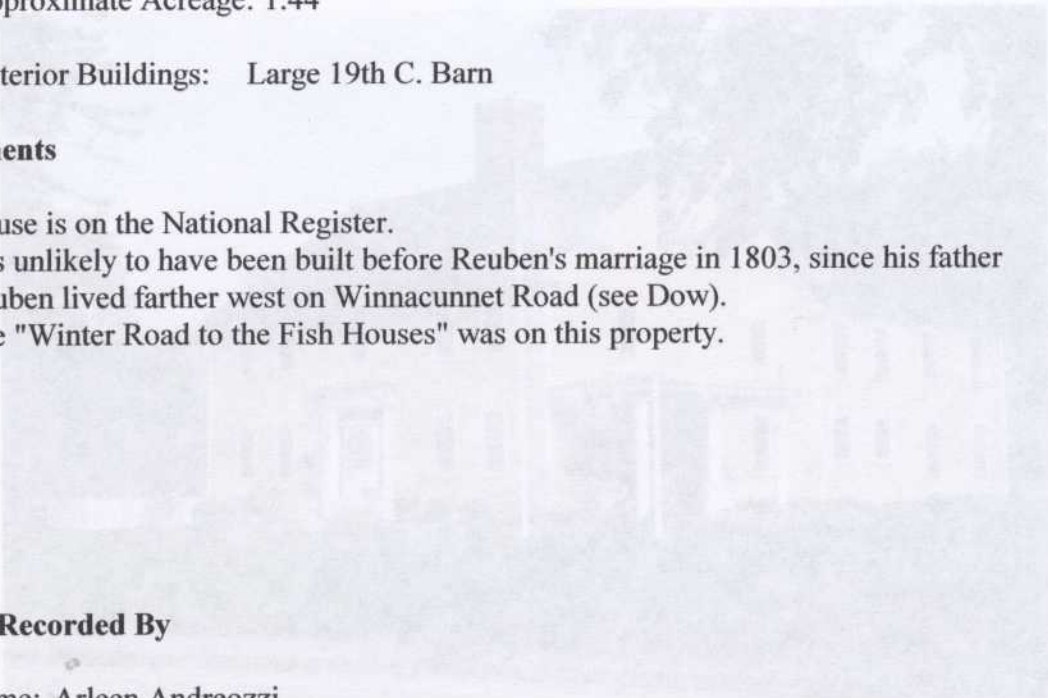
*Exterior Buildings: Large 19th C. Barn

Comments

House is on the National Register.

It is unlikely to have been built before Reuben's marriage in 1803, since his father Reuben lived farther west on Winnacunnet Road (see Dow).

The "Winter Road to the Fish Houses" was on this property.



Form Recorded By

Name: Arleen Andreozzi

Organization: Hampton Heritage Commission

Date: 7.16.03

416 Winnacunnet Road



Barn behind house.

BUILDING INVENTORY SHEET

AREA

6

Specifics

*Address: 427 Winnacunnet Road

Longitude:

Latitude:

1806 Name: Elisha Towle (28)

*1841 Name: Jonathan Seavey (2)

1892 Name: Mrs. Hill ?

Current Owner: Sean Kelley and Karen Grasso

Original Owner: Elisha Towle

Date Built: C. 1820 ?

*Existing: Yes

Use

*Current Use: Private Dwelling

*Historic Use: Private Delling

Architectural Information

*Architectural Style: Greek Revival

Architect/Builder:

Alterations: Considerable remodeling if the house is as early as 1810

Moved: No

Date:



Photograph: Film

Date: 7/16/2003

Time:

Exterior Specifics

Foundation: Unknown

*Exterior Wall Material: Other - aluminum siding and shingles

Roofing: Asphalt Shingles

Chimney: Brick

Location of Chimney: Slope

Stories: Two and a half

Door Location: Gable end left and then on side with porch

Windows: 4 over 4

Replaced?: Yes

Property

*Landscape Features: Lawn

Approximate Acreage:

*Exterior Buildings: Barn

Comments

This building appears now to be about 1840 or so but may represent a house remodeled several times.

Form Recorded By

Name: Arleen Andreozzi

Organization: Hampton Heritage Commission

Date: 7.16.03