


# Hampton, New Hampshire in 1841:



An Eagle Project by Peter Argue, Troop 177

Presented to the Hampton Heritage Commission  
September 2003



## Hampton New Hampshire, in 1841: An Inventory of Houses

### Foreword

This project began as an effort to make an inventory of the older buildings in the town of Hampton. After some consideration, we decided to use the 1841 map as the framework for our inventory, since each house on the map was labeled with the name of its owner. We would try to document all the buildings from that map which are still standing. The pages in this book are the result of that effort.

In attempting to locate the buildings, volunteers researched the houses from the historical sources available in the Lane Library and the Historical Society. Dow's "History of Hampton" proved to be invaluable in the identification of the houses, since he had been the major author of the 1841 map. Each house we found was photographed and briefly described, and, if possible, the names given on the 1806 and 1892 town maps were listed. The only sure way to identify the early history of an old building is, of course, to research the deeds for the property or to undertake an architectural study. Both of these methods were outside the scope of this project and have been left for future research.

A project like this is never truly finished. Identification errors could occur, despite the best efforts of the researchers, if a building was moved or so completely remodeled that its true date was not recognized. In a few cases the identification of the early owner represents an educated guess on the part of the research team. However, all of these buildings have been entered into a database which will allow for information to be added or edited, thus making it possible to keep the inventory up to date as future investigation adds to our knowledge of the early buildings of Hampton.

Many people contributed to this project. Among the surveyors were Scout leaders from Troop 177 and local historians belonging to the Hampton Heritage Commission and the Hampton Historical Society. Homeowners and the Hampton Assessor's Office gave additional help which contributed to the historical content of the inventory. Another contributor was Fuji Photo Film U.S.A., Inc. which donated black and white film.

This project is the start of a much larger one to complete a survey of the entire town of Hampton. This responsibility is that of the Heritage Commission. As for the future of this project, several features could be added. One is a booklet of the buildings in the inventory. This document could include building inventory sheets, maps, and further historical information. Another idea would be to create a version of the database to be distributed to the library and other organizations that do not have the specific software used to create the original work. This effort would allow a wider availability of the collected information.

# Survey Team

## Hampton Heritage Commission:

Arleen Andreozzi  
Elizabeth Aykroyd

## Hampton Historical Society:

Percy Annis  
Sammi Moe  
Betty Moore

## Troop 177:

Jon Coulp-Yu  
Chris Larivee  
Guy Larivee  
David Lobdell  
Ken Lobdell  
Dan Pierson

## Database Team

## Troop 177:

Peter Argue  
Douglas Aykroyd  
Hoban Blume

## Other:

Jenna Coulp-Yu  
Jeff Frese  
Maggie Sawyer



# Hampton New Hampshire, in 1841: An Inventory of Houses

## Area Maps

PLAN

OF THE

Sheet 1: Areas 1, 2 and 8

Sheet 2: Areas 2, 4 and 7

Sheet 3: Area 3 (Legal Size)

Sheet 4: Area 5

From a Survey made by order of the Town.

Sheet 5: Area 6

1841.

AREA 3

AREA 5

AREA 4

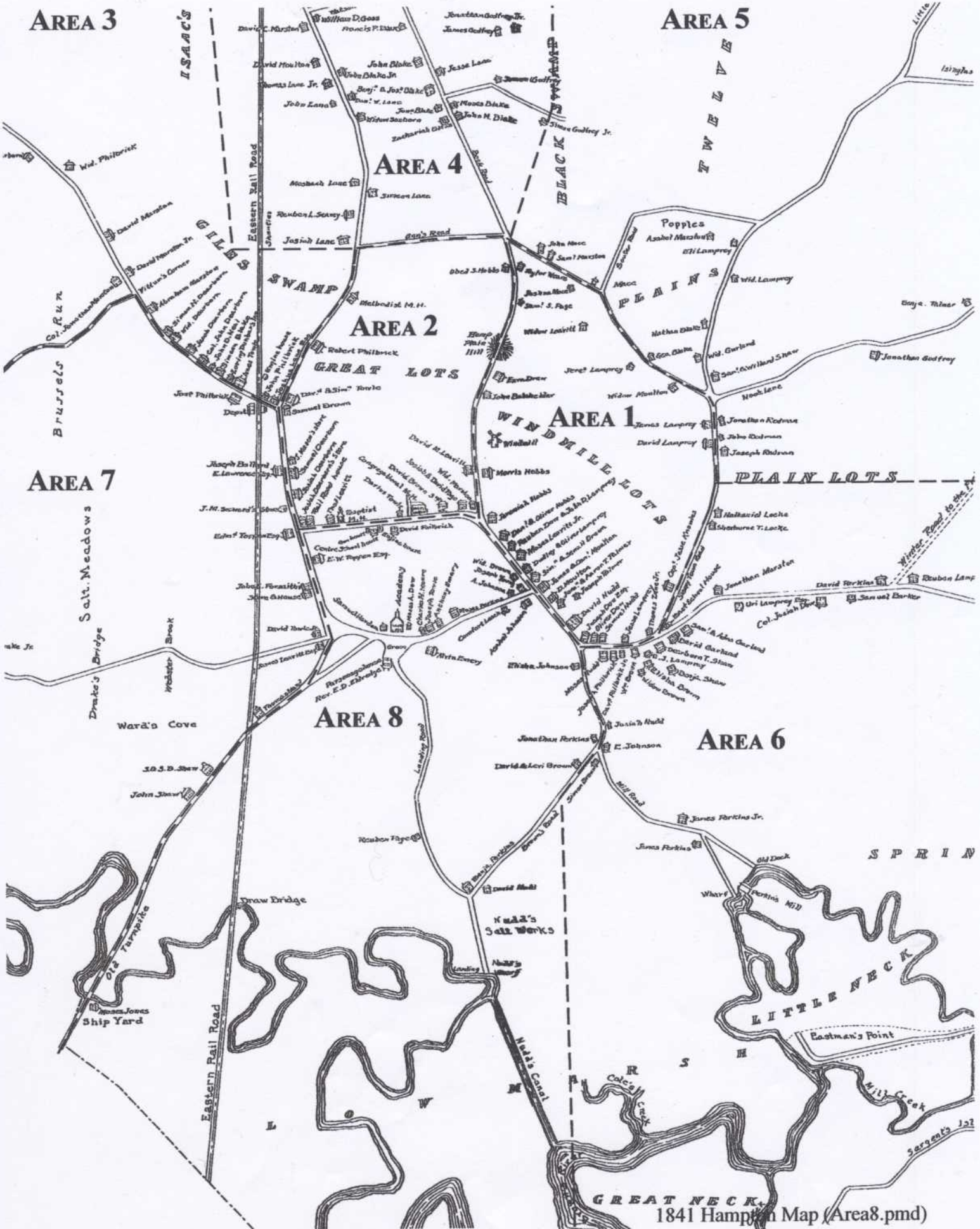
AREA 2

AREA 1

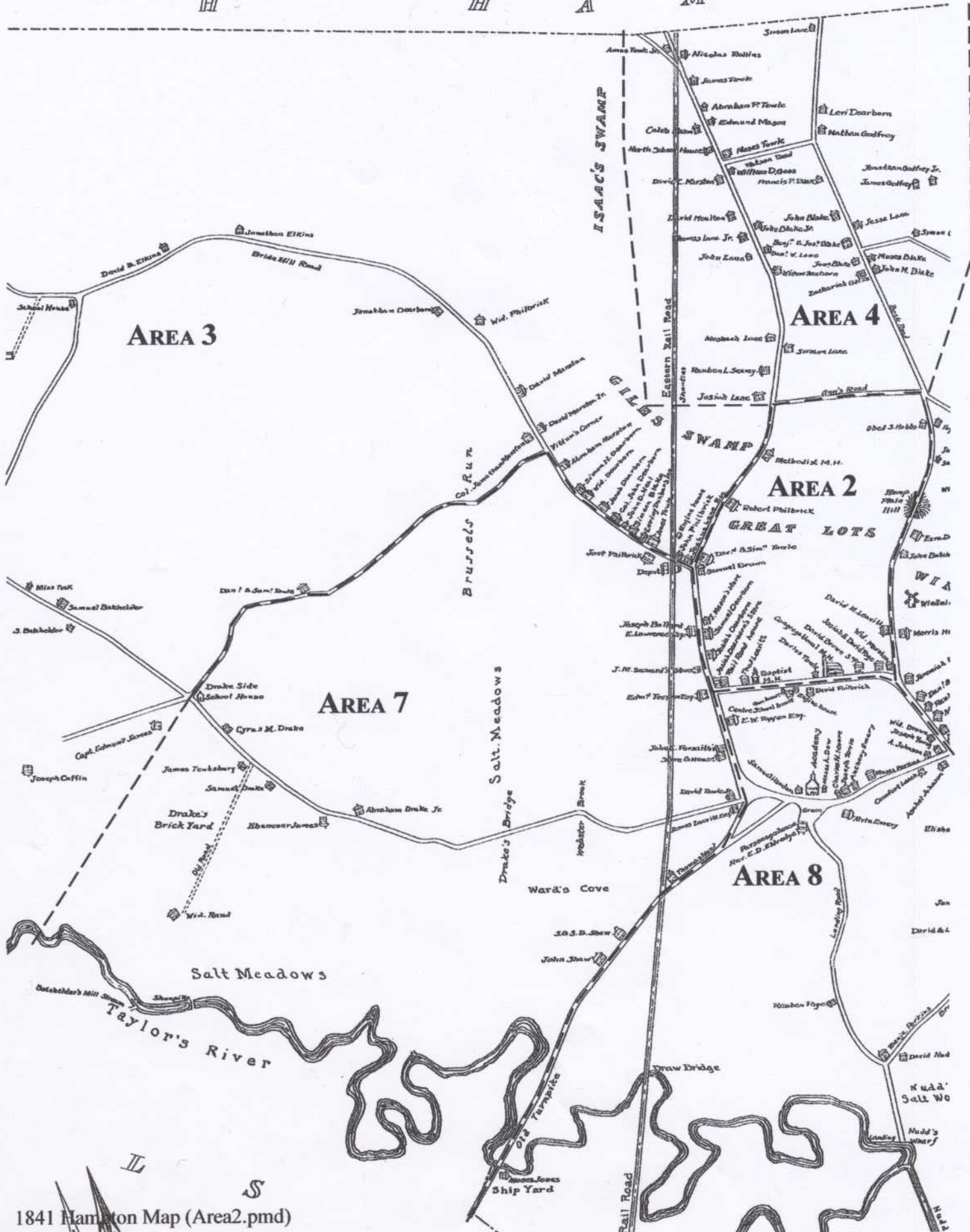
AREA 7

AREA 8

AREA 6



1841 Hampton Map (Area8.pmd)



AREA 3

AREA 4

AREA 2

AREA 7

AREA 8

1841 Hamilton Map (Area2.pmd)

N O R T H

E X E T E R

O L D S W A M P

AREA 3

T I M B E R S W A M P

AREA 7

H A M P T

T

0

N

Round Hill

Colcord's Brook

Wild Shaw

Dearborn Fogg

Capt. Samuel James

Ass. D. Shaw

Wm. Toule

Samuel Colcord

Sanborn Batchelder

Joshua Robey

David B. Elkins

Jonathan Elkins

Bride Mill Road

Jonathan Dearborn

Bride Mill School House

Saw Mill

Saw Mill

Miss Tuck

Samuel Batchelder

J. Batchelder

Dan I. & Sam'l Drake

Mouth of Bride Mill Stream

Timber Swamp Road

Drake Side School House

Cyrus M. Drake

Capt. Edmund James

James Towksbury

Samuel Drake

Drake's Brick Yard

Ebanoxor James

Abraham Drake

Old Saw Mill

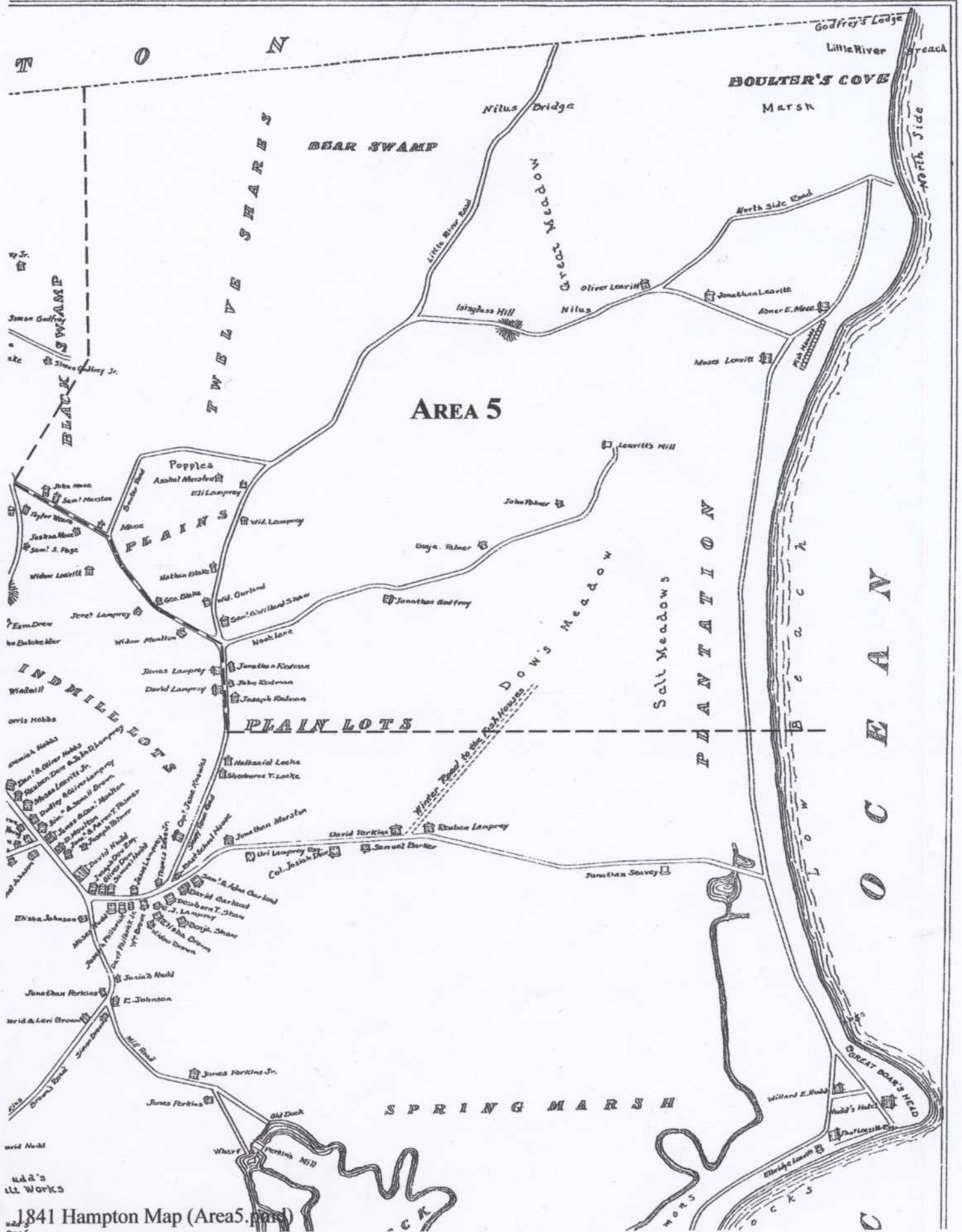
Coffin's Mill

Abraham Drake

Fresh Meadows

Wm. Rand

1841 Hampton Map (Area 3.pmd)



**AREA 5**

**BOULTER'S COVE**  
Marsh

**BEAR SWAMP**

**PLAIN'S**

**PLAIN LOTS**

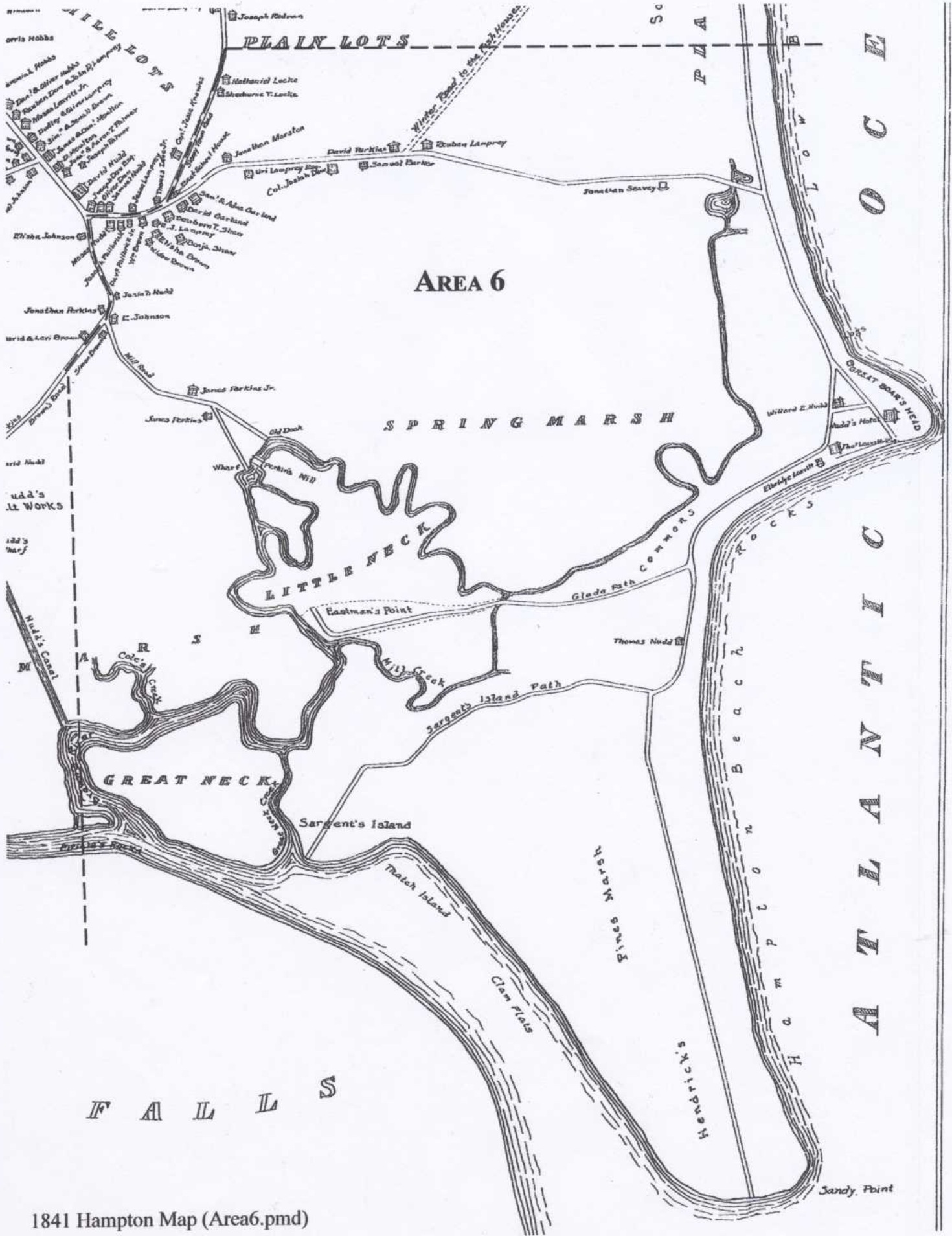
**SPRING MARSH**

**PANTATION**

**O C C E A N**

1841 Hampton Map (Area5.pars)





1841 Hampton Map (Area6.pmd)

## 1841 Hampton Houses by Street

#	Street	1841 Name	Date Built	Existing
63	Barbour Road	Not shown on map.	Early 19th C.	No
77	Barbour Road	Simon Godfrey's Blacksmith Shop (17)	Early 19th C.	Yes
28	Depot Square	Depot	1840	Yes
200	Drake Side Road	Ebenezer James (8)	c. 1830	Yes
263	Drake Side Road	Clarence T. Brown (possibly) (Dow p.626)	1880	Yes
22	Exeter Road	Jonathan Philbrick (19)	c. 1780	Yes
33	Exeter Road	John D. Neal (3)	c. 1830-35	Yes
45	Exeter Road	Col. John Dearborn (29?) [see note]	Early 19th C.	Yes
57	Exeter Road	Jacob Dearborn (31) [occupied by Jonathan	c. 1800	Yes
73	Exeter Road	Simon N. Dearborn (35)	18th C.	Yes
93	Exeter Road	Abraham Marston (53)	c. 1830?	Yes
129	Exeter Road	David Marston (54)	c. 1835?	Yes
389	Exeter Road	Josiah Robey (11)	c. 1790	Yes
411	Exeter Road	Sanborn Batchelder (24)	Late 18th c.	Yes
459	Exeter Road	Capt. Samuel James (7)	After 1798	Yes
466	Exeter Road	Ira James (10)	c. 1830	Yes
563	Exeter Road	Dearborn Fogg [grandson of Samuel (7)]?	Late 18th c.	Yes
569	Exeter Road	Widow Shaw	After 1795	Yes
660	Exeter Road	Abraham Fogg Esq (13)	c. 1750	Yes
663	Exeter Road	Doc. Robert Smith (15)	c. 1830	Yes
743	Exeter Road	Joseph R. Sanborn (55)	1816	Yes
	High Street	Leavitt's Mill	1815 (Dow 542)	Yes
20	High Street	Samuel Brown (31)	1820-1840	Yes
318	High Street	Benjamin Palmer (20)?	1750 (AO)	Yes
15	Hilda Drive / 226	Jonathan Perkins (17)	After 1821	Yes
160	Lafayette Road	S. (25) & S.B. (21) Shaw	1819	Yes
212	Lafayette Road	James Leavitt Esq. (16)	1769	Yes
234	Lafayette Road	David Towle Jr. (51)	1733?	Yes
400	Lafayette Road	Joseph Ballard, E(benezer) Lawrence, esq. (1)	1785	Yes
413	Lafayette Road	Samuel Dearborn (36) or John Mason (10)	Early 19th C.	Yes

## 1841 Hampton Houses by Street

#	Street	1841 Name	Date Built	Existing
490	Lafayette Road	Joshua Lane Esq. (16)	Late 18th c	Yes
495	Lafayette Road	David and Simon (54) Towle	1763	Yes
699	Lafayette Road	Simon Lane (24)	1830?	Yes
724	Lafayette Road	Reuben Seavey (1)	c. 1810	Yes
838	Lafayette Road	Thomas Lane	c. 1825	Yes
852	Lafayette Road	David Moulton (56)	c. 1800	Yes
868	Lafayette Road	David C. Marston (60)	19th C.	Yes
868	Lafayette Road	David C. Marston (60)	Early 19th C.	Yes
871	Lafayette Road	William D. Goss (2)	c. 1830	Yes
245	Landing Road	David Nudd (10) see comments	c. 1820	Yes
332	Landing Road	E. Johnson	1810	Yes
54	Little River Road	Not on map. Assumed to been moved.	1738 (AO)	Yes
62	Little River Road	Not on map. Assumed to been moved.	1725 (AO & Owner)	Yes
179	Little River Road	Widow Garland	After 1806	Yes
24	Locke Road	Captain Jesse Knowles	18th/19th C.	No
61	Locke Road	Nathaniel Locke (19)	After 1806?	Yes
85	Locke Road	Unknown	Early 19th C.	No
93	Locke Road	Joseph Redman (7)	1817 (Dow)	Yes
98	Locke Road	David Lamprey	After 1764	Yes
101	Locke Road	John Redman (8)	c. 1790	Yes
107	Locke Road	Jonathan Redman (10)	After 1819	Yes
36	Mace Road	John Mace (8)	After 1828	Yes
46	Mace Road	Joseph Mace (9)	c. 1800	Yes
59	Mace Road	Widow Leavitt (wife of Thomas 23)	1830 (AO)	Yes
87	Mace Road	Jeremiah Lamprey (14?)	c. 1800	Yes
100	Mace Road	George Blake (34)	Before 1806	Yes
27	Mill Road	Morris Hobbs (21)	After 1806 (?)	Yes
32	Mill Road	David M. Leavitt	c. 1830	Yes
75	Mill Road	John Batchelder (Dow, 596) son of Nathaniel	1818 (PA)	Yes
85	Mill Road	Ezra Drew (1) Dow, 695	After 1806 (1800)	Yes

## 1841 Hampton Houses by Street

#	Street	1841 Name	Date Built	Existing
125	Mill Road	Samuel S. Page (26)	Late 18th C.?	Yes
138	Mill Road	Obed Hobbs (20)	c. 1825?	Yes
139	Mill Road	Taylor Weare (9)	c. 1780-1800	Yes
204	Mill Road	Zachariah Blake (23)	c. 1800	Yes
210	Mill Road	Jonathan Blake (24)	Early 19th C.	Yes
211	Mill Road	Moses Blake (32)	c. 1840	Yes
218	Mill Road	Benjamin (29) & Joseph (30) Blake	c. 1790	Yes
227	Mill Road	Jesse Lane (34)	c. 1840-50	Yes
242	Mill Road	Francis P. Blake (27)	c. 1840	Yes
318	Mill Road	Simon Lane (21)	c. 1790-1800	Yes
24	North Shore Road	Thomas Nudd (12)	1826	Yes
80	North Shore Road	Oliver Leavitt (30)	1820	Yes
	N. Ocean Boulevard	Fish Houses	19th C.	Yes
522	Ocean Boulevard	Willard E. Nudd (14)	1830	Yes
935	Ocean Boulevard	Moses Leavitt (22)	After 1794?	Yes
3	Old Stage Road	Samuel Palmer (18)?	c. 1830-1840	Yes
11	Old Stage Road	Aaron Coffin Esq(5)	After 1824	Yes
47	Park Avenue	Alvin Emery (7)	Late 18th C.	Yes
60	Park Avenue	Moses Perkins (18)	1814	Yes
86	Park Avenue	Joseph Young (1)	c. 1800	Yes
87	Park Avenue	Asahel Johnson (15)	After 1811	Yes
2	Springhead Lane	John Palmer (16)?	c. 1800?	Yes
1	Tide Mill Road	Simon Brown (1787-1841) (32)	1810 (?)	Yes
12	Tide Mill Road	Unknown	1780	Yes
54	Tide Mill Road	James Perkins Jr. (19) Deacon	1788	Yes
65	Tide Mill Road	James Perkins (20)	c. 1810-1820	Yes
78	Tide Mill Road	Unknown	1810	Yes
151	Timber Swamp Road	Abraham Drake - son of Robert (14)	Mid 19th C.?	Yes
186	Towle Farm Road	Capt. Edmund James (6)	1723	Yes
1	Way Side Farm	Nathan Godfrey (18)	c. 1800-1810	Yes

## 1841 Hampton Houses by Street

#	Street	1841 Name	Date Built	Existing
36	Winnacunnet Road	Baptist Meeting House	1834	Yes
117	Winnacunnet Road	David Philbrick (25)	After 1806	Yes
158	Winnacunnet Road	Josiah (29) and David (30) Page	1785 - 1800	Yes
188	Winnacunnet Road	Daniel and Oliver Hobbs	1800	Yes
192	Winnacunnet Road	Reuben Dow & John Lamprey	1880*	No
200	Winnacunnet Road	Moses Leavitt, Jr. (27)	1810*/1780**	Yes
205	Winnacunnet Road	Widow Brown (see comments)	After 1806	Yes
206	Winnacunnet Road	Dudley (13) & Oliver (23) Lamprey	1800*/1795**	Yes
214	Winnacunnet Road	Simon (34) & Sewall Brown (35)	1775	Yes
222	Winnacunnet Road	James (48) & Daniel (57) Moulton	c. 1812	Yes
226	Winnacunnet Road	D. Moulton	1870*	No
232	Winnacunnet Road	Jonathan & Aaron T. Palmer	1890*	Yes
236	Winnacunnet Road	Joseph Palmer (15)	1799	Yes
244	Winnacunnet Road	David Nudd (10)	After 1806	Yes
252	Winnacunnet Road	Joseph Dow Esq. (29)	Early 1800s	Yes
263	Winnacunnet Road	Moses Nudd (8)	After 1802?	Yes
264	Winnacunnet Road	Samuel Nudd (9)	1790 (PA)	Yes
272	Winnacunnet Road	Jesse Lamprey (26)	After 1829	Yes
283	Winnacunnet Road	William Brown (29)	Before 1806	Yes
285	Winnacunnet Road	Widow Brown?	c. 1800	Yes
289	Winnacunnet Road	Elisha Brown (26)	18th C.	Yes
292	Winnacunnet Road	Thomas Lane Jr. (23)	After 1806	Yes
309	Winnacunnet Road	David Garland (14)	After 1806	Yes
333	Winnacunnet Road	Uri Lamprey (41)	c. 1840	Yes
359	Winnacunnet Road	Josiah Dow (28)?	1820s?	Yes
404	Winnacunnet Road	David Perkins (22)	c. 1825	Yes
416	Winnacunnet Road	Reuben Lamprey (15)	After 1803?	Yes
427	Winnacunnet Road	Jonathan Seavey (2)	c. 1820 ?	Yes

## 1841 Hampton Houses by Name

1841 Name	#	Street	Date Built	Existing
Joseph Ballard, E(benezer) Lawrence, esq. (1)	400	Lafayette Road	1785	Yes
Baptist Meeting House	36	Winnacunnet Road	1834	Yes
John Batchelder (Dow, 596) son of Nathaniel	75	Mill Road	1818 (PA)	Yes
Sanborn Batchelder (24)	411	Exeter Road	Late 18th c.	Yes
Benjamin (29) & Joseph (30) Blake	218	Mill Road	c. 1790	Yes
Francis P. Blake (27)	242	Mill Road	c. 1840	Yes
George Blake (34)	100	Mace Road	Before 1806	Yes
Jonathan Blake (24)	210	Mill Road	Early 19th C.	Yes
Moses Blake (32)	211	Mill Road	c. 1840	Yes
Zachariah Blake (23)	204	Mill Road	c. 1800	Yes
Clarence T. Brown (possibly) (Dow p.626)	263	Drake Side Road	1880	Yes
Elisha Brown (26)	289	Winnacunnet Road	18th C.	Yes
Samuel Brown (31)	20	High Street	1820-1840	Yes
Simon Brown (1787-1841) (32)	1	Tide Mill Road	1810 (?)	Yes
Simon (34) & Sewall Brown (35)	214	Winnacunnet Road	1775	Yes
Widow Brown ?	285	Winnacunnet Road	c. 1800	Yes
Widow Brown (see comments)	205	Winnacunnet Road	After 1806	Yes
William Brown (29)	283	Winnacunnet Road	Before 1806	Yes
Aaron Coffin Esq(5)	11	Old Stage Road	After 1824	Yes
Jacob Dearborn (31) [occupied by Jonathan	57	Exeter Road	c. 1800	Yes
Col. John Dearborn (29?) [see note]	45	Exeter Road	Early 19th C.	Yes
Samuel Dearborn (36) or John Mason (10)	413	Lafayette Road	Early 19th C.	Yes
Simon N. Dearborn (35)	73	Exeter Road	18th C.	Yes
Depot	28	Depot Square	1840	Yes
Ezra Drew (1) Dow, 695	85	Mill Road	After 1806 (1800)	Yes
Joseph Dow Esq. (29)	252	Winnacunnet Road	Early 1800s	Yes
Josiah Dow (28)?	359	Winnacunnet Road	1820s?	Yes
Reuben Dow & John Lamprey	192	Winnacunnet Road	1880*	No
Abraham Drake - son of Robert (14)	151	Timber Swamp Road	Mid 19th C.?	Yes
Alvin Emery (7)	47	Park Avenue	Late 18th C.	Yes
Fish Houses	N.	Ocean Boulevard	19th C.	Yes

## 1841 Hampton Houses by Name

1841 Name	#	Street	Date Built	Existing
Abraham Fogg Esq (13)	660	Exeter Road	c. 1750	Yes
Dearborn Fogg [grandson of Samuel (7)]?	563	Exeter Road	Late 18th c.	Yes
David Garland (14)	309	Winnacunnet Road	After 1806	Yes
Widow Garland	179	Little River Road	After 1806	Yes
Nathan Godfrey (18)	1	Way Side Farm	c. 1800-1810	Yes
Simon Godfrey's Blacksmith Shop (17)	77	Barbour Road	Early 19th C.	Yes
William D. Goss (2)	871	Lafayette Road	c. 1830	Yes
Daniel and Oliver Hobbs	188	Winnacunnet Road	1800	Yes
Morris Hobbs (21)	27	Mill Road	After 1806 (?)	Yes
Obed Hobbs (20)	138	Mill Road	c. 1825?	Yes
Ebenezer James (8)	200	Drake Side Road	c. 1830	Yes
Capt. Edmund James (6)	186	Towle Farm Road	1723	Yes
Ira James (10)	466	Exeter Road	c. 1830	Yes
Capt. Samuel James (7)	459	Exeter Road	After 1798	Yes
Asahel Johnson (15)	87	Park Avenue	After 1811	Yes
E. Johnson	332	Landing Road	1810	Yes
Captain Jesse Knowles	24	Locke Road	18th/19th C.	No
David Lamprey	98	Locke Road	After 1764	Yes
Dudley (13) & Oliver (23) Lamprey	206	Winnacunnet Road	1800*/1795**	Yes
Jeremiah Lamprey (14?)	87	Mace Road	c. 1800	Yes
Jesse Lamprey (26)	272	Winnacunnet Road	After 1829	Yes
Reuben Lamprey (15)	416	Winnacunnet Road	After 1803?	Yes
Uri Lamprey (41)	333	Winnacunnet Road	c. 1840	Yes
Jesse Lane (34)	227	Mill Road	c. 1840-50	Yes
Joshua Lane Esq. (16)	490	Lafayette Road	Late 18th c	Yes
Simon Lane (21)	318	Mill Road	c. 1790-1800	Yes
Simon Lane (24)	699	Lafayette Road	1830?	Yes
Thomas Lane	838	Lafayette Road	c. 1825	Yes
Thomas Lane Jr. (23)	292	Winnacunnet Road	After 1806	Yes
Leavitt's Mill		High Street	1815 (Dow542)	Yes
David M. Leavitt	32	Mill Road	c. 1830	Yes

## 1841 Hampton Houses by Name

1841 Name	#	Street	Date Built	Existing
James Leavitt Esq. (16)	212	Lafayette Road	1769	Yes
Moses Leavitt (22)	935	Ocean Boulevard	After 1794?	Yes
Moses Leavitt, Jr. (27)	200	Winnacunnet Road	1810*/1780**	Yes
Oliver Leavitt (30)	80	North Shore Road	1820	Yes
Widow Leavitt (wife of Thomas 23)	59	Mace Road	1830 (AO)	Yes
Nathaniel Locke (19)	61	Locke Road	After 1806?	Yes
Abraham Marston (53)	93	Exeter Road	c. 1830?	Yes
David Marston (54)	129	Exeter Road	c. 1835?	Yes
David C. Marston (60)	868	Lafayette Road	19th C.	Yes
David C. Marston (60)	868	Lafayette Road	Early 19th C.	Yes
John Mace (8)	36	Mace Road	After 1828	Yes
Joseph Mace (9)	46	Mace Road	c. 1800	Yes
D. Moulton	226	Winnacunnet Road	1870*	No
David Moulton (56)	852	Lafayette Road	c. 1800	Yes
James (48) & Daniel (57) Moulton	222	Winnacunnet Road	c. 1812	Yes
John D. Neal (3)	33	Exeter Road	c. 1830-35	Yes
David Nudd (10)	244	Winnacunnet Road	After 1806	Yes
David Nudd (10) see comments	245	Landing Road	c. 1820	Yes
Moses Nudd (8)	263	Winnacunnet Road	After 1802?	Yes
Samuel Nudd (9)	264	Winnacunnet Road	1790 (PA)	Yes
Thomas Nudd (12)	24	North Shore Road	1826	Yes
Willard E. Nudd (14)	522	Ocean Boulevard	1830	Yes
Benjamin Palmer (20)?	318	High Street	1750 (AO)	Yes
John Palmer (16)?	2	Springhead Lane	c. 1800?	Yes
Jonathan & Aaron T. Palmer	232	Winnacunnet Road	1890*	Yes
Joseph Palmer (15)	236	Winnacunnet Road	1799	Yes
Josiah (29) and David (30) Page	158	Winnacunnet Road	1785 - 1800	Yes
Samuel Palmer (18)?	3	Old Stage Road	c. 1830-1840	Yes
Samuel S. Page (26)	125	Mill Road	Late 18th C.?	Yes
Moses Perkins (18)	60	Park Avenue	1814	Yes
David Perkins (22)	404	Winnacunnet Road	c. 1825	Yes





## Hampton New Hampshire, in 1841: An Inventory of Houses

### Building Inventory Sheets

\*Note: The numbers in parentheses after the 1806, 1841 and 1892 owner's names correspond to the number of the individual listed in the genealogical section of Joseph Dow's *History of Hampton, New Hampshire*.

PLAN  
T O W N  
O F  
H A M P T O N ,

ROCKINGHAM COUNTY, N.H.

From a Survey made by order of the Town.

1841.